


631607E 685474N m

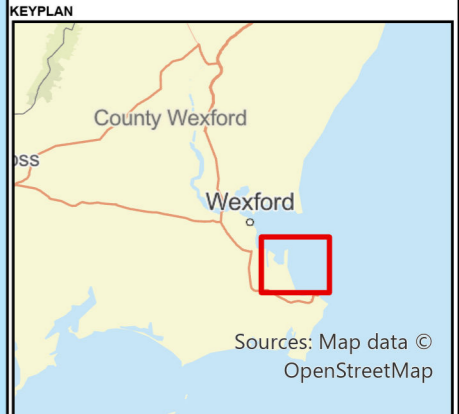
749771E 687693N m

NOTES
 1. FILE REFERENCE NUMBER: MUL260034
 2. MAP PROJECTION: IRISH TRANSVERSE MERCATOR (EPSG 2157)
 3. WHERE THE LICENCE AREA ADJOINS OR ABUTS THE LAND THE HIGH WATER MARK AS DEFINED BY THE CHIEF BOUNDARY SURVEYOR IS THE BOUNDARY OF THE LICENCE AREA
 4. BASEMAP: © TAILTE ÉIREANN LICENSE NUMBER 3-3-34
 5. MAP PREPARED BY: ERIC ROONEY BA, MSc GIS SPECIALIST NICHOLAS O'DWYER



LEGEND

PROPOSED MUL AREA	
HIGH WATER MARK	
INDICATIVE GEOPHYSICAL SURVEY LOCATIONS	
INDICATIVE BOREHOLE LOCATIONS	
INTERTIDAL CORE	
SUBTIDAL GRAB	



PROJECT No. 20898	STAGE PRELIMINARY
-------------------	-------------------

COPYRIGHT RESERVED
 THIS DRAWING IS NOT TO BE USED FOR A PURPOSE OTHER THAN THAT FOR WHICH IT HAS BEEN ISSUED BY NICHOLAS O'DWYER LTD. NOR IS IT TO BE COPIED OR REPRODUCED IN ANY MANNER WITHOUT WRITTEN CONSENT.

NICHOLAS O'DWYER
 an RSK company

Unit E4, Nutgrove Office Park, Nutgrove Avenue, Dublin 14
 T +353 1 296 9000
 F +353 1 296 9001
 E dublin@nodwyer.com
 W www.nodwyer.com

CLIENT

OPW Óifig na rOibreachtá Pobláí
 Office of Public Works

Comhairle Contae Loch Garman
 Wexford County Council

PROJECT

ROSSLARE COASTAL EROSION & FLOOD RELIEF SCHEME

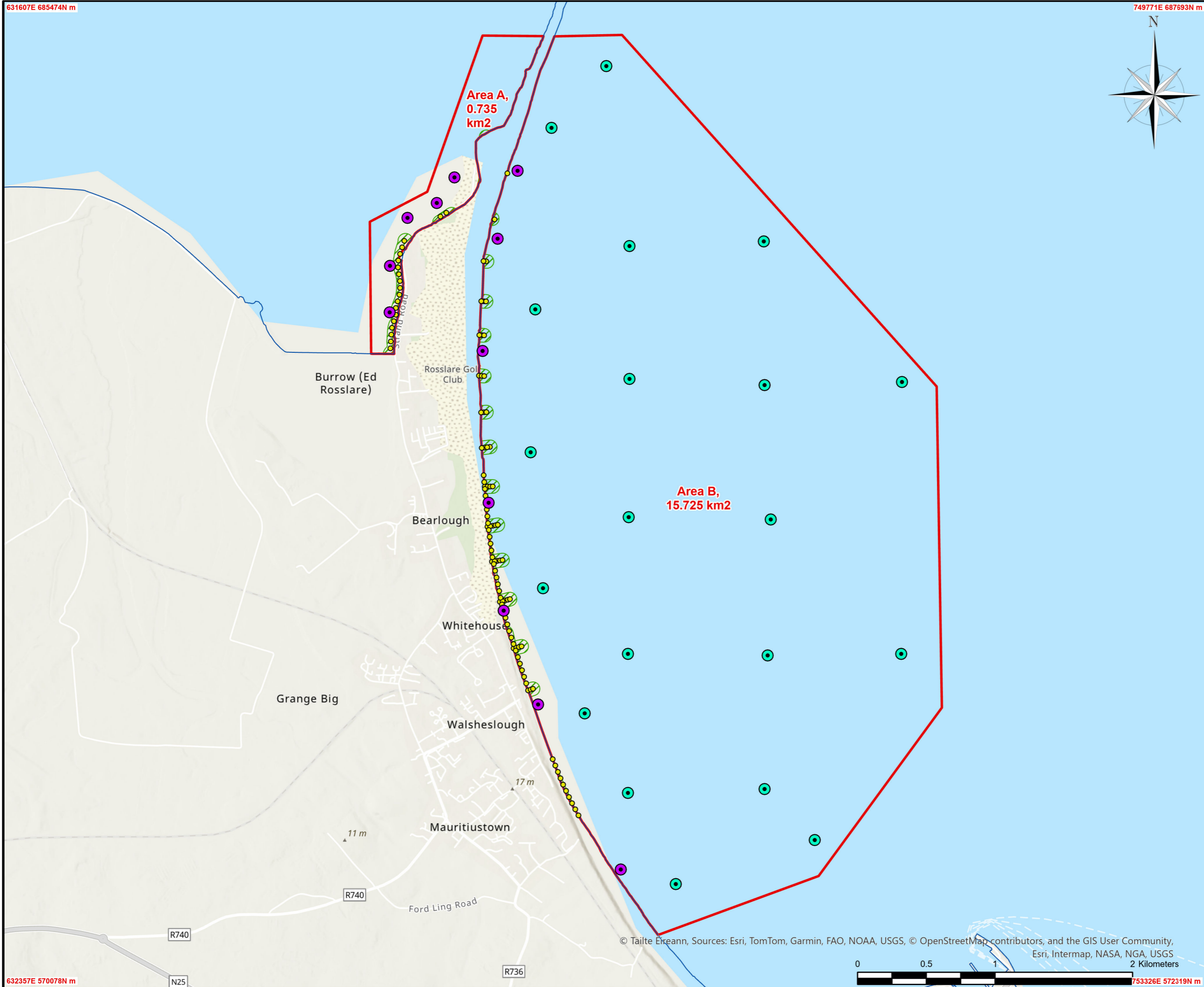
TITLE

PROPOSED SURVEY DESIGN MAP

SCALE @ A3	DRAWN	CHECKED	APPROVED
1:25,000	E. Rooney	R. Clarke	K. O'Connell
	DATE	DATE	DATE
	22.04.2026	22.04.2026	22.04.2026

SUITABILITY CODE	SUITABILITY DESCRIPTION
S4	STAGE APPROVAL

DRAWING No. 20898-NOD-XX-XX-DR-Z-00002	REVISION P01
--	--------------



© Tailte Éireann, Sources: Esri, TomTom, Garmin, FAO, NOAA, USGS, © OpenStreetMap contributors, and the GIS User Community, Esri, Intermap, NASA, NGA, USGS



632357E 570078N m

753326E 572319N m