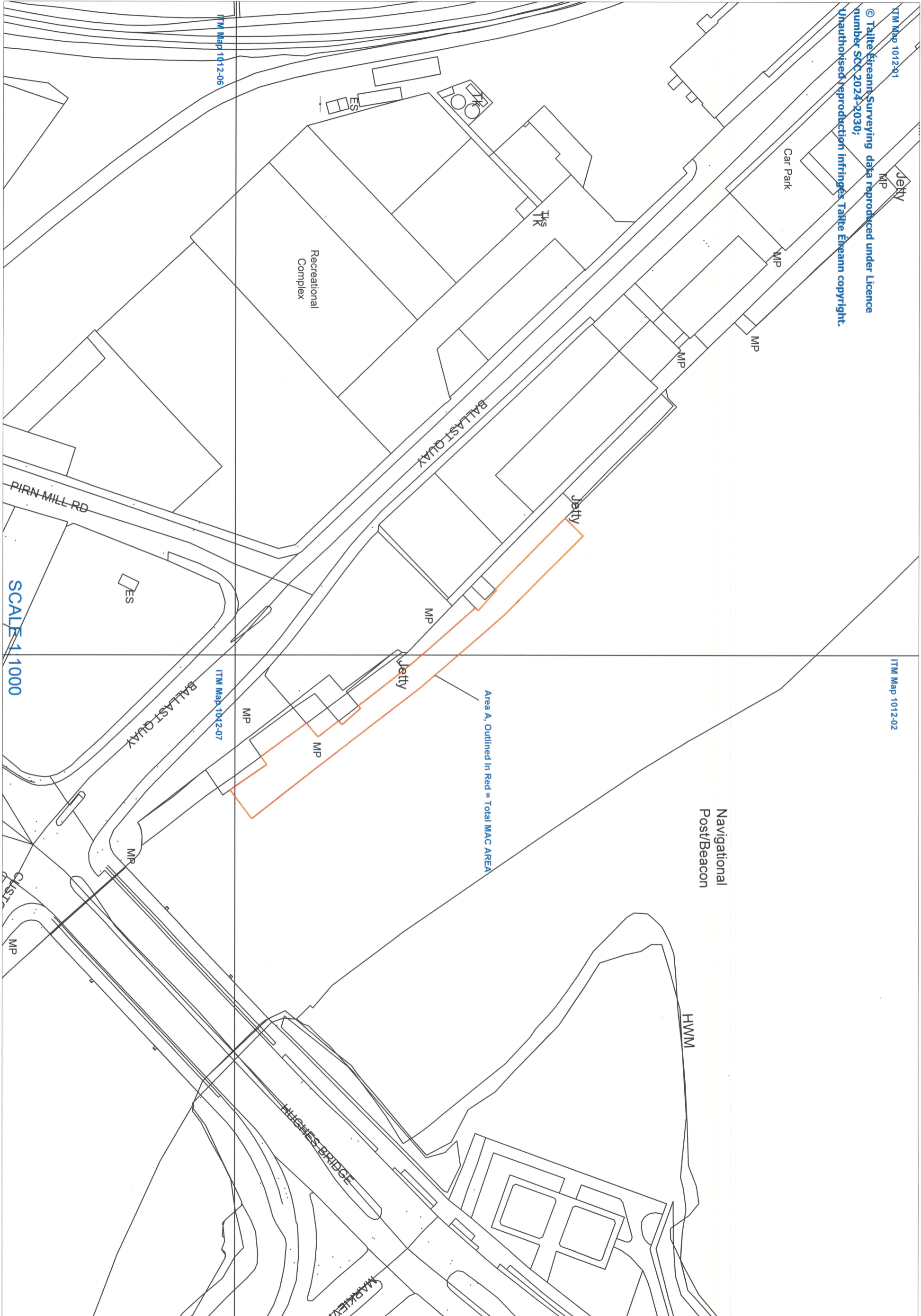


ITM Map 1012-01
© Talte Éireann Surveying data reproduced under Licence number SCC 2024-2030;
Unauthorised reproduction infringes Talte Éireann copyright.



ITM Map 1012-02

ITM Map 1012-06

ITM Map 1012-07

SCALE 1:1000

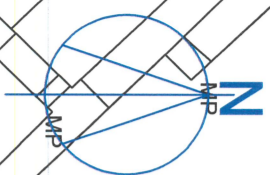
Townland of Rathedmond, Sligo

Total MAC- Marine Application Consent Area in Red (Area A), Area = 925m²
As per Surveying Open Data Portal- High Water Mark

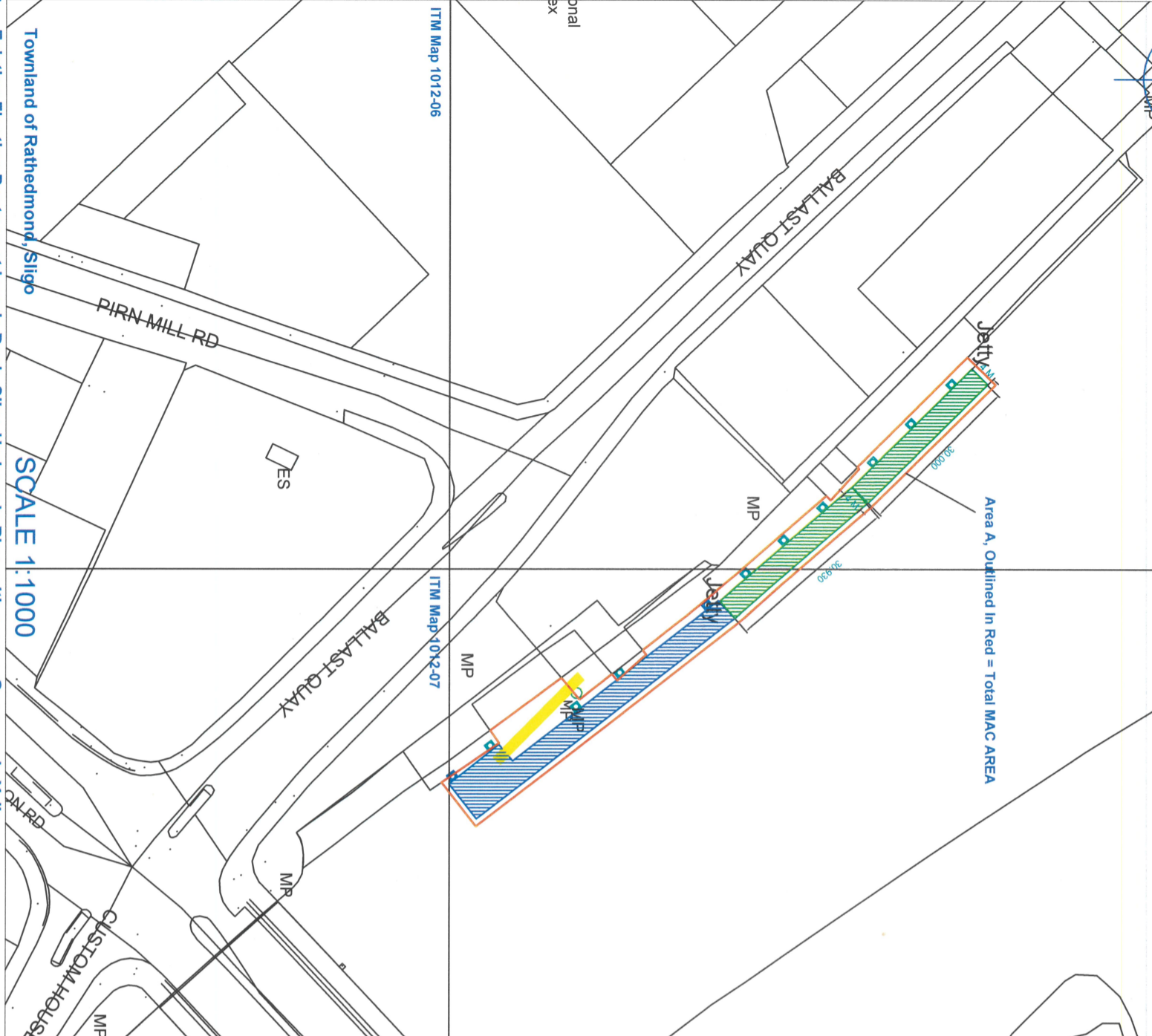
Map Created by John O'Hara, Sligo County Council 21/04/2026
John O'Hara S.C.C 21/04/2026

836576.540
ITM Coordinates
568842.560

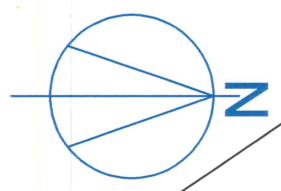
ITM Map 1012-01
ITM Map 1012-02
© Tailte Éireann Surveying data reproduced under Licence
number SCC 2024-2030;
Unauthorised reproduction infringes Tailte Éireann copyright.



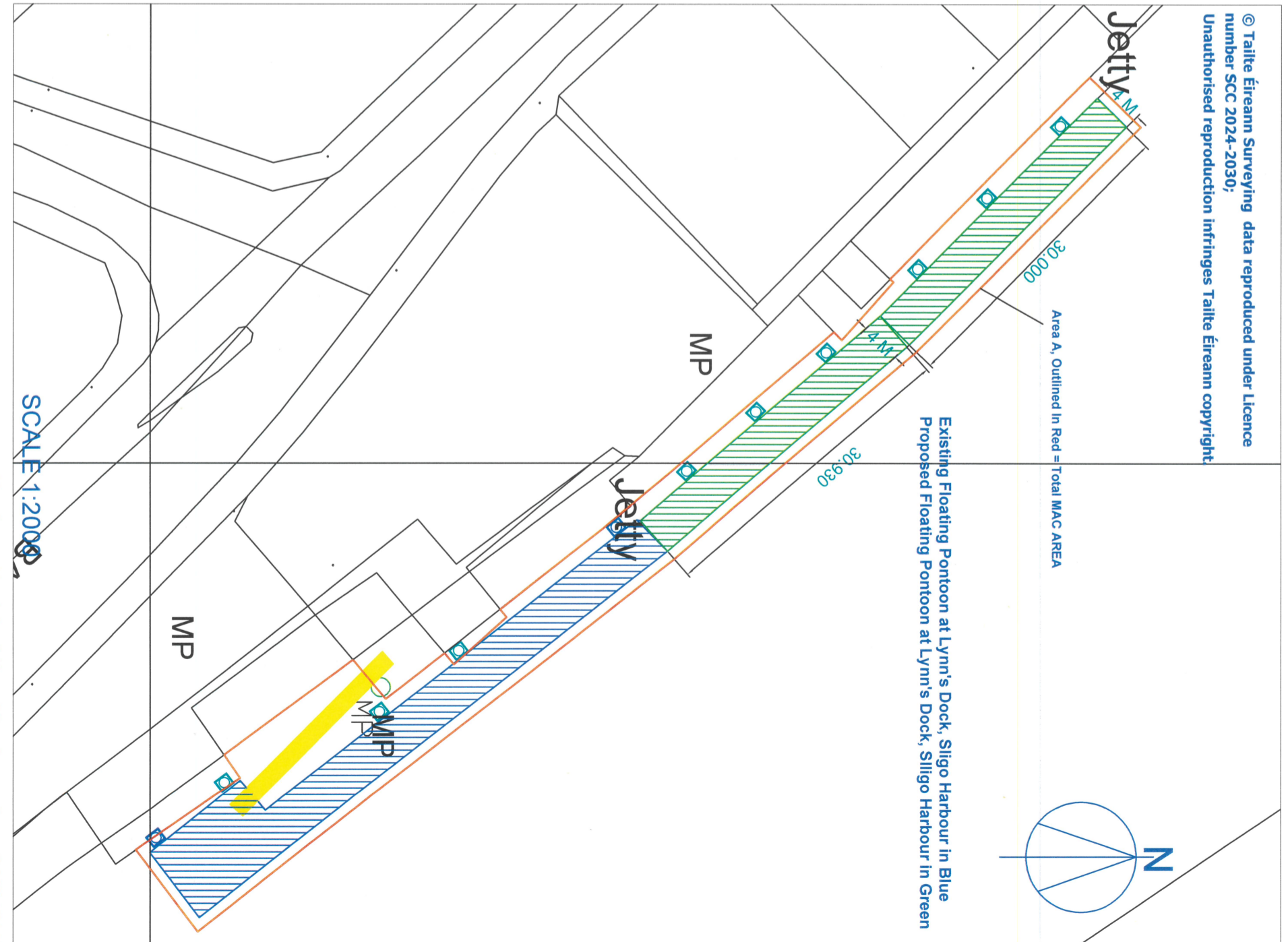
Navigation
Post/Beacon



© Tailte Éireann Surveying data reproduced under Licence
number SCC 2024-2030;
Unauthorised reproduction infringes Tailte Éireann copyright.



Existing Floating Pontoon at Lynn's Dock, Sligo Harbour in Blue
Proposed Floating Pontoon at Lynn's Dock, Sligo Harbour in Green



Townland of Rathedmond, Sligo
SCALE 1:1000

Existing Floating Pontoon at Lynn's Dock, Sligo Harbour in Blue, with access Gangway in Yellow
Proposed Floating Pontoon at Lynn's Dock, Sligo Harbour in Green
Total MAC- Marine Application Consent Area in Red (Area A), Area = 925m²
Including Existing & Proposed Piles with 1 Meter offset. As per Surveying Open Data Portal- High Water Mark

Map Created by John O'Hara, Sligo County Council 21/04/2026

John O'Hara, SCC 21/04/2026