





Proposed MAC Map  
Scale  
1:75000 @ A3

**LEGEND**  
 Proposed MAC Area  
 Maritime Area  
 High Water Mark

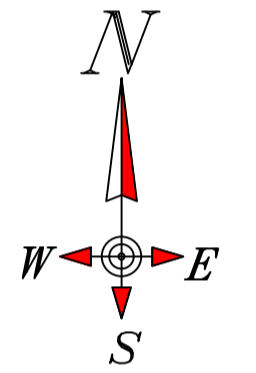
 ETRS89 Co-ordinates

**NOTE:**  
MAC Area = 1952 ha

**NOTE:** Where the licence area adjoins or abuts the land the High Water Mark as defined by the Chief Boundary Surveyor is the boundary of the licence area.

Kevin Whyte  
BE, MIEI,  
McMahon Design & Management Ltd.  
15 The Seapoint Building  
Clontarf Road Dublin 3

Date  
19/12/2025



**CLIENT**  
  
EXA Infrastructure Atlantic  
Ireland Limited

**PROJECT**  
  
Eliza North Cable System

**TITLE**  
  
Proposed MAC Map  
Ref: MAC250026

REV	DATE	DESCRIPTION
1	19/12/2025	Application
0	05/10/2025	Draft

**PROJECT NUMBER**  
1358

**DRAWING NUMBER**  
1358-A-201

<b>DRAWN BY</b>	KW	<b>SCALE</b>	As Shown
<b>CHECKED BY</b>	JMcM		
<b>APPROVED BY</b>	TMcM		

