

723559E,  
729316N.

724670E,  
729316N.

723559E,  
728681N.

724670E,  
728681N.






CYAL50417425  
© Tailte Éireann – Surveying

Drawn by: DS  
Approved by: DR  
Date: 09/06/2026  
Drg. No.: MAC260008-001  
Projection: ITM  
Scale: 1:3,000 @A3

Notes:  
1. Georeference using grid coordinate intersects shown.  
2. Where the MAC adjoins or abuts land, islands or rocks, the High Water Mark as defined by the Chief Boundary Surveyor is the boundary of the MAC area.

### Maritime Area Consent Map MAC260008

-  Maritime Area Consent Area
-  High Water Mark - Chief Boundary Surveyor
-  Grid Coordinate Intersects ITM

