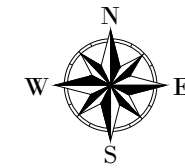


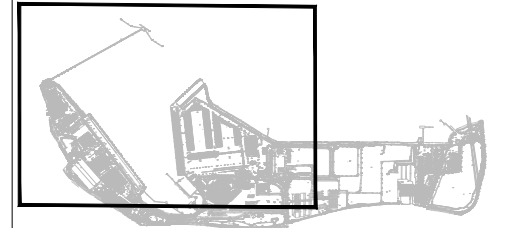
A3

ITM - EASTING - 576902990  
ITM - NORTHING - 565488744

ITM - EASTING - 578474582  
ITM - NORTHING - 565488744



KEY PLAN



SAFETY, HEALTH AND ENVIRONMENTAL

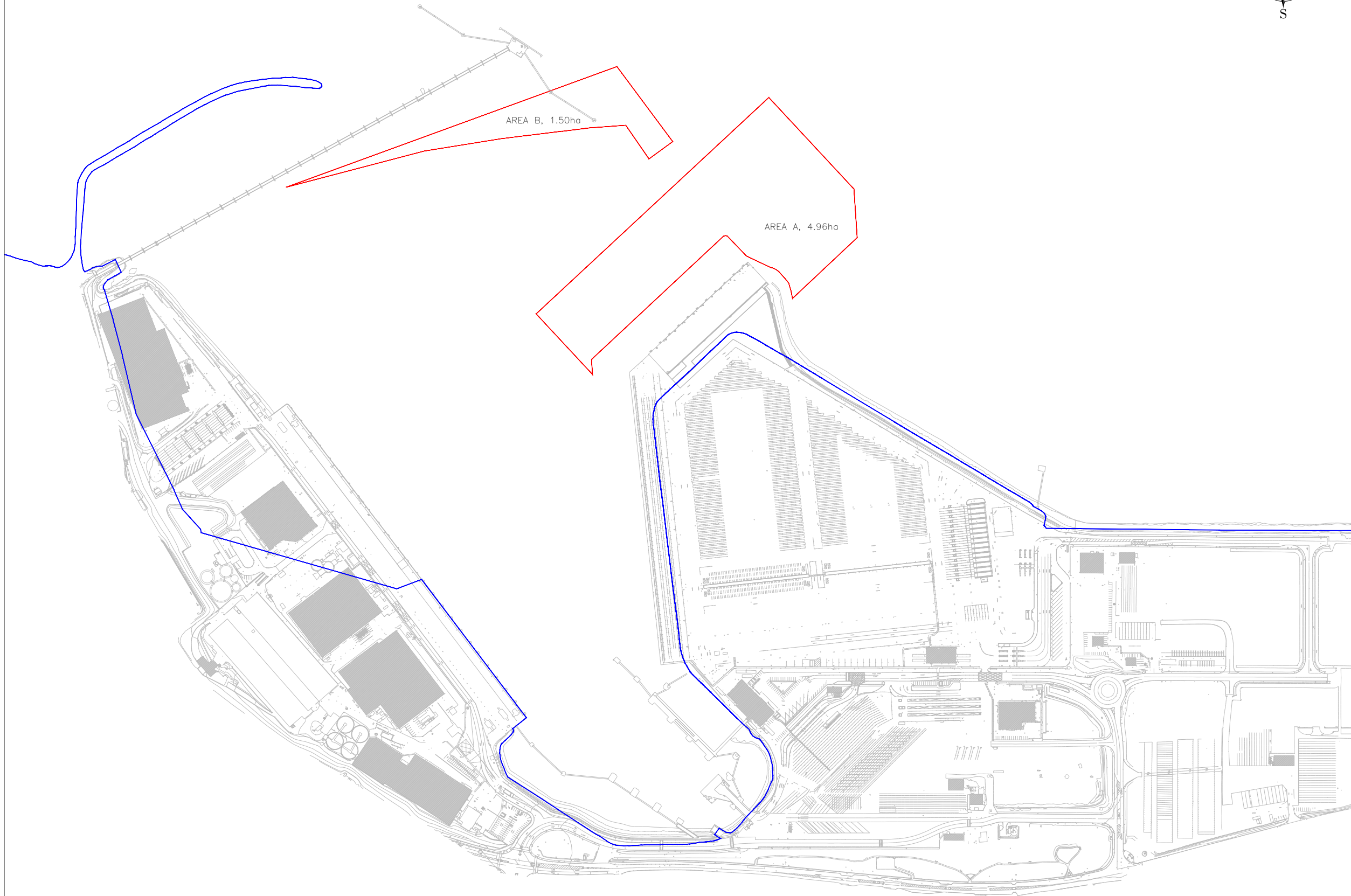
REFER TO THE PROJECT DESIGN RISK REGISTER FOR ALL SAFETY, HEALTH AND ENVIRONMENTAL RISK, INCLUDING CONSTRUCTION, MAINTENANCE AND DEMOLITION.

GENERAL NOTES

- DO NOT SCALE OFF DRAWING.
- IRISH TRANSVERSE MERCATOR (ITM) USED AS MAP PROJECTION.

LEGEND:

- PROPOSED MAC BOUNDARY
- HIGH WATER MARK LINE



REV	DATE	DESCRIPTION	CHK	APP
P01	05.02.26	ISSUE FOR REVIEW	DOB	AA

CLIENT



ENGINEER



PROJECT

PORT OF CORK  
ORE ENHANCEMENT WORKS

DRAWING TITLE

PROPOSED MAC MAP 2

STATUS	ISSUE FOR REVIEW	SUITABILITY	S4
--------	------------------	-------------	----

Date: 05.02.26	Scale: 1:5000	Drawn: JN	Chk: DOB	App: AA
Project No: 1179	Drg. No: CORE1-AYE-ZZ-XX-DR-MA-0212	Rev:	P01	

ITM - EASTING - 576902990  
ITM - NORTHING - 564197857

ITM - EASTING - 578474582  
ITM - NORTHING - 564197857