

577525E,
573325N.

577710E,
573325N.

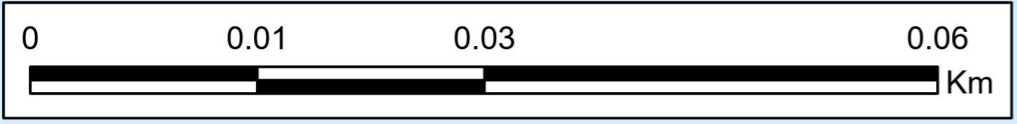
Glouthaune

AREA B, 421m²

AREA A, 70m²

577525E,
573220N.

577710E,
573220N.






CYAL50417425
© Tailte Éireann – Surveying

© Tailte Éireann

Drawn by: MTM
Approved by: TM
Date: 07/11/2025
Drg. No.: MAC240024-001
Projection: ITM
Scale: 1:500 @A3

Notes:
1. Georeference using grid coordinate intersects shown.
2. Where the MAC adjoins or abuts land, islands or rocks, the High Water Mark as defined by the Chief Boundary Surveyor is the boundary of the MAC area.

Maritime Area Consent Map
MAC240024

-  Maritime Area Consent Area
-  High Water Mark - Chief Boundary Surveyor
-  Grid Coordinate Intersects ITM

