

IRELAND - SOUTH COAST
**OLD HEAD OF KINSALE
 TO
 TUSKAR ROCK**
 DEPTHS IN METRES
 SCALE 1:150 000 at lat 53°00'

Total Streams referred to HW at COBH

Stream	1:15:00	1:30:00	1:45:00	2:00:00	2:15:00	2:30:00	2:45:00	3:00:00	3:15:00	3:30:00	3:45:00	4:00:00
1	0.0	0.0	0.0	0.0	0.0	0.0	0.0	0.0	0.0	0.0	0.0	0.0
2	0.0	0.0	0.0	0.0	0.0	0.0	0.0	0.0	0.0	0.0	0.0	0.0
3	0.0	0.0	0.0	0.0	0.0	0.0	0.0	0.0	0.0	0.0	0.0	0.0
4	0.0	0.0	0.0	0.0	0.0	0.0	0.0	0.0	0.0	0.0	0.0	0.0
5	0.0	0.0	0.0	0.0	0.0	0.0	0.0	0.0	0.0	0.0	0.0	0.0
6	0.0	0.0	0.0	0.0	0.0	0.0	0.0	0.0	0.0	0.0	0.0	0.0
7	0.0	0.0	0.0	0.0	0.0	0.0	0.0	0.0	0.0	0.0	0.0	0.0
8	0.0	0.0	0.0	0.0	0.0	0.0	0.0	0.0	0.0	0.0	0.0	0.0
9	0.0	0.0	0.0	0.0	0.0	0.0	0.0	0.0	0.0	0.0	0.0	0.0
10	0.0	0.0	0.0	0.0	0.0	0.0	0.0	0.0	0.0	0.0	0.0	0.0

Total Levels referred to Datum

Place	Height in metres above datum	Remarks
Kinsale	51.51	0.18m ABOVE Ordnance Datum Chart
Ballinacorney	51.50	0.21m ABOVE Ordnance Datum Chart
Tragin	51.37	7.51m ABOVE Ordnance Datum Chart
Dunmore East	52.09	0.50m ABOVE Ordnance Datum Chart
Dunmore Head	52.10	0.50m ABOVE Ordnance Datum Chart
Farward-on-sea	52.12	0.43m ABOVE Ordnance Datum Chart
Great Saltee	52.07	0.28m ABOVE Ordnance Datum Chart
Carraig Point	52.10	0.22m ABOVE Ordnance Datum Chart

AREA A, 306km²




CYAL50417425
 © Tailte Éireann – Surveying

CELTIC
 © Tailte Éireann
 DEEP

Drawn by: MTM
 Approved by: KC
 Date: 03/03/2026
 Drg. No.: MAC240057-001
 Projection: ETRS 1989 UTM Zone 29N
 Scale: 1:400,000 @A3

Notes:
 1. Georeference using grid coordinate intersects shown.
 2. Where the MAC adjoins or abuts land, islands or rocks, the High Water Mark as defined by the Chief Boundary Surveyor is the boundary of the MAC area.

**Maritime Area Consent Map
 MAC240057**

-  Maritime Area Consent Area
-  High Water Mark - Chief Boundary Surveyor
-  Grid Coordinate Intersects ETRS 1989 UTM Zone 29N

