

EirGrid plc
The Oval,
160 Shelbourne Road,
Ballsbridge,
Dublin 4,
Ireland

By email only colin.murphy@rpsgroup.com des.cox@eirgrid.com

06/01/2026

Request for Additional Information: Section 117(3) of the Maritime Area Planning Act 2021

**Re: EirGrid plc
Maritime Usage Licence Application Reference: MUL240010**

Dear Mr.Cox,

I refer to the above referenced maritime usage licence application received by the Maritime Area Regulatory Authority (MARA).

MARA considers that it requires additional information as set out below in order to determine the licence application.

MUL240010 – EirGrid PLC

The GIS files re submitted have areas '**Area A**' drawn, which correspond to the Map Title: "**Proposed MUL Map**", Rev: P05 which depicts the area of site investigation works to inform the engineering design and environmental assessments of a proposed electrical cable circuit crossing Dublin Bay from Blackrock Park to Shellybanks.

1. Revise the map for **Area A** to ensure that the MARA Technical Guidance is adhered to:
 - a. MUL Map:
 - i. The MUL area represents only the footprint of the maritime area that the maritime usage licence will occupy.
 - b. GIS Shapefile:
 - i. The GIS shapefile represents only the footprint of the maritime area that the maritime usage licence will occupy.

1. For MULs, including marine environmental surveys, it is only necessary to map the area of proposed maritime usage and therefore if the proposed area does not abut the land it is not necessary to map to the High Water Mark.
 - ii. Where the MUL area abuts the land, the boundary of the MUL area should coincide with and follow exactly the High Water Mark as defined by the Chief Boundary and not traverse into terrestrial land.
 1. Tailte Eireann 'High Water Mark - National Water Marks - Ungeneralised – 2024' dataset from the Surveying Open Data Portal (<https://arcg.is/1P1yDS>).
2. GIS Observations:

There is a slight shift to the right within the entire GIS dataset. This shift has caused the proposed MUL boundary dataset to traverse onto terrestrial land in places. See Images 2, 3 and 4 below.
3. Please ensure all cartographic maps and GIS data files are updated accordingly and resubmitted to MARA.
 - a. Adhere to the **MARA Technical Mapping Guidance Note for MAC/MUL Applications**: : https://www.maritimeregulator.ie/wp-content/uploads/2025/09/MARA_Technical_Mapping_Guidance_for_MAC_MUL_Applications.pdf

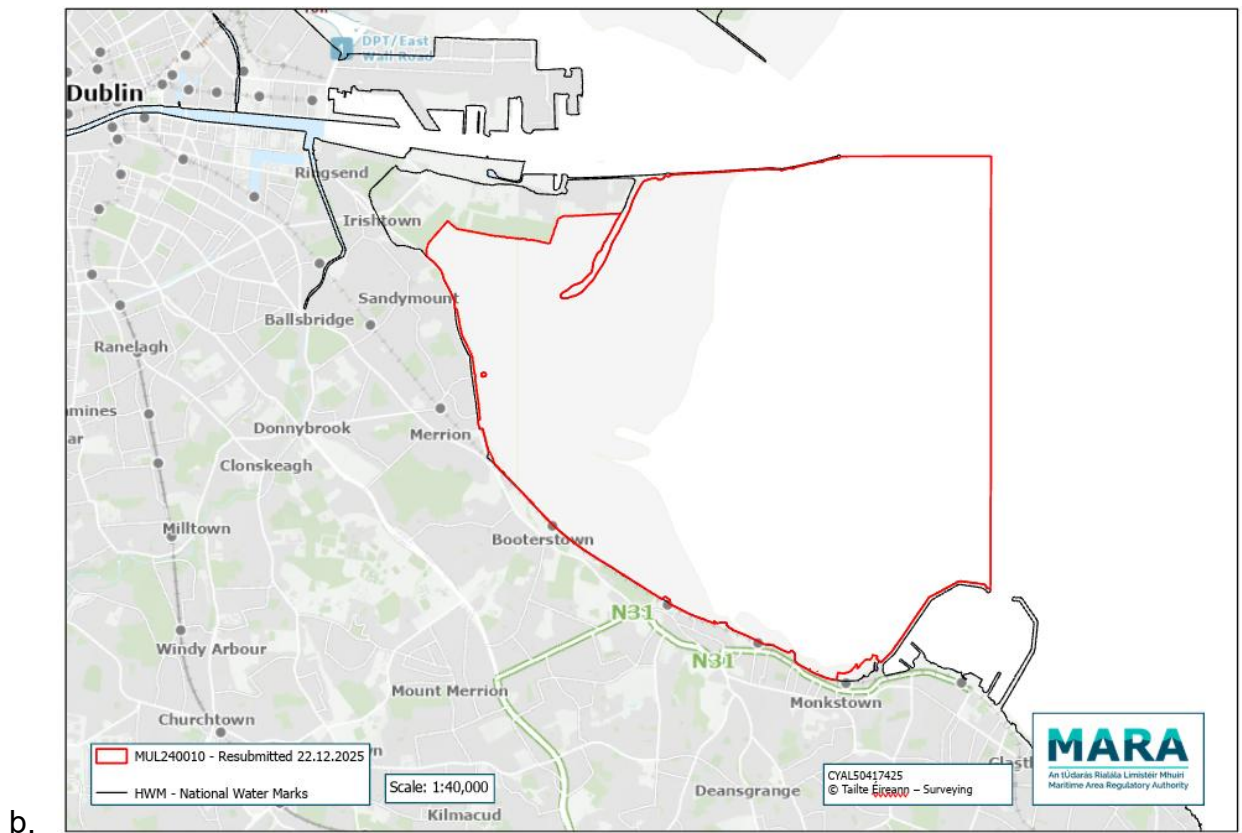


Image 1: Resubmitted GIS data – 22.12.2025

Source: Tailte Eireann MapGenie Premium ITM basemap

address:

An tÚdarás Rialála Limistéir Mhuirí / Maritime Area Regulatory Authority
2^ú hUirlár, Teach Menapia, Páirc Ghnó Dhraighní Draighneach Loch
Garman, Y35RF29.
2nd Floor, Menapia House, Drinagh Business Park, Drinagh, Wexford,
Y35RF29.

email:

licence@mara.gov.ie

website:

www.maritimeregulator.ie

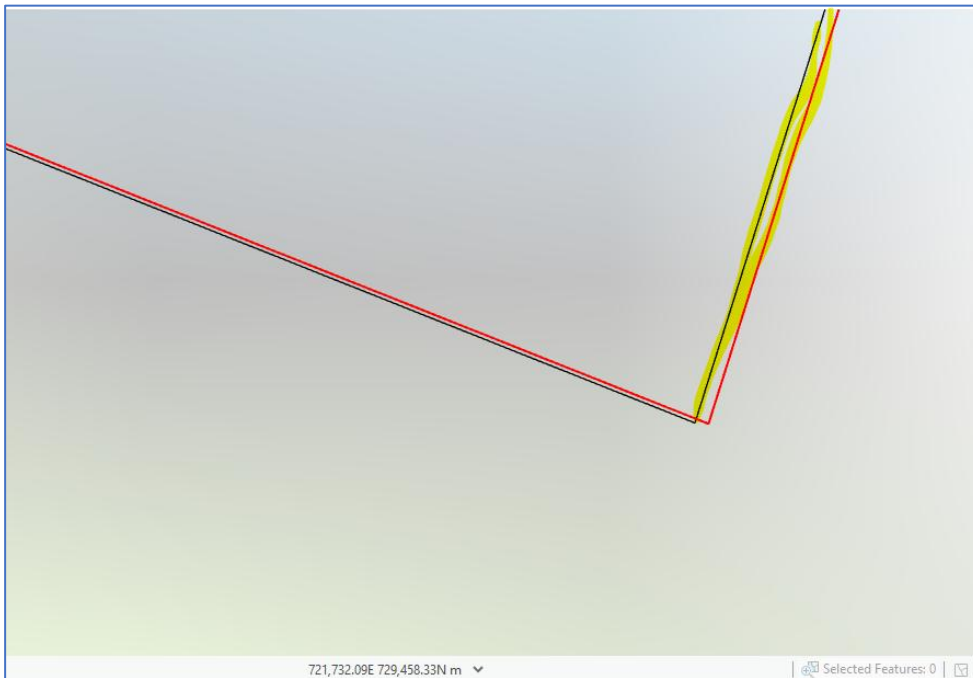


Image 2: Resubmitted GIS data – 22.12.2025

Source: Tailte Eireann MapGenie Premium ITM basemap with Eastings/Northings



Image 3: Resubmitted GIS data – 22.12.2025

Source: Tailte Eireann MapGenie Premium ITM basemap with Eastings/Northings

address:


An tÚdarás Rialála Limistéir Mhuirí / Maritime Area Regulatory Authority
2^ú hUrlár, Teach Menapia, Páirc Ghnó Dhraighní Draighneach Loch
Garman, Y35RF29.
2nd Floor, Menapia House, Drinagh Business Park, Drinagh, Wexford,
Y35RF29.

email:

licence@mara.gov.ie

website:

www.maritimeregulator.ie



Please refer to MARA's [Guidance and Technical Mapping note](#) when providing the information requested.

The requested information should be submitted to MARA within **1 week** of the date of this notice, i.e by **13/01/2026**, in order for MARA to assess the licence application.

Please direct any queries to licence@mara.gov.ie.

Yours faithfully,

Paula O'Toole
Maritime Usage Licensing Team
MARA