

472445E,  
618495N.

472570E,  
618495N.



**Area A, 32.18 sqm**

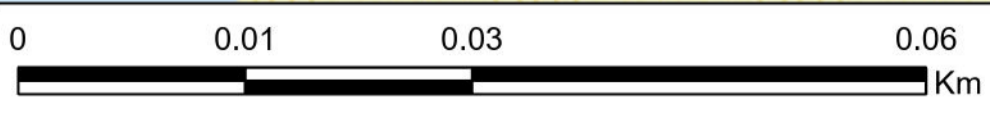
**Area B, 13.80 sqm**

**Area C, 4.22 sqm**

**Area D, 801.93 sqm**

472445E,  
618325N.

472570E,  
618325N.






CYAL50417425  
© Tailte Éireann – Surveying

© Tailte Éireann

Drawn by: BMcD  
Approved by: MTM  
Date: 03/03/2026  
Drg. No.: MAC240033-001  
Projection: ITM  
Scale: 1:500 @A3

Notes:  
1. Georeference using grid coordinate intersects shown.  
2. Where the MAC adjoins or abuts land, islands or rocks, the High Water Mark as defined by the Chief Boundary Surveyor is the boundary of the MAC area.

### Maritime Area Consent Map MAC240033

-  Maritime Area Consent Area, 852.13sqm
-  High Water Mark - Chief Boundary Surveyor
-  Grid Coordinate Intersects ITM

