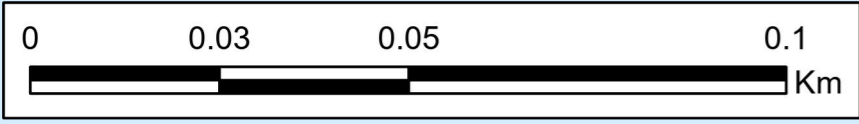







AREA B, 171 m2

AREA A, 425 m2

CYAL50417425
© Tailte Éireann – Surveying



**Maritime Area Consent Map
MAC240060**

-  Maritime Area Consent Area
-  High Water Mark - Chief Boundary Surveyor
-  Grid Coordinate Intersects ITM



Drawn by: MTM
Approved by: PN
Date: 05/02/2026
Drg. No.: MAC240060-001
Projection: ITM
Scale: 1:1,000 @A3

Notes:
1. Georeference using grid coordinate intersects shown.
2. Where the MAC adjoins or abuts land, islands or rocks, the High Water Mark as defined by the Chief Boundary Surveyor is the boundary of the MAC area.

© Tailte Éireann