



AREA O, 28.89sqm

AREA P, 100.29sqm






CYAL50417425
© Tailte Éireann – Surveying

© Tailte Éireann

Drawn by: BMcD
Approved by: MTM
Date: 19/02/2026
Drg. No.: MAC20230035-005
Projection: ITM
Scale: 1:1,000 @A3

Notes:
1. Georeference using grid coordinate intersects shown.
2. Where the MAC adjoins or abuts land, islands or rocks, the High Water Mark as defined by the Chief Boundary Surveyor is the boundary of the MAC area.

**Maritime Area Consent Map 5 of 5
MAC20230035**

-  Maritime Area Consent Area
-  High Water Mark - Chief Boundary Surveyor
-  ITM Grid Coordinate Intersects

