




Drawn by: MTM
 Approved by: RR
 Date: 13/02/2026
 Drg. No.: MAC20240001-003
 Projection: ITM
 Scale: 1:1,300 @A3

Notes:
 1. Georeference using grid coordinate intersects shown.
 2. Where the MAC adjoins or abuts land, islands or rocks, the High Water Mark as defined by the Chief Boundary Surveyor is the boundary of the MAC area.

Maritime Area Consent Map
 3 of 3
 MAC20240001

-  Maritime Area Consent Area
-  High Water Mark - Chief Boundary Surveyor
-  Grid Coordinate Intersects ITM

