




Drawn by: BMcD  
 Approved by: MTM  
 Date: 19/02/2026  
 Drg. No.: MAC20230035-003  
 Projection: ITM  
 Scale: 1:5,000 @A3

Notes:  
 1. Georeference using grid coordinate intersects shown.  
 2. Where the MAC adjoins or abuts land, islands or rocks, the High Water Mark as defined by the Chief Boundary Surveyor is the boundary of the MAC area.

Maritime Area Consent Map 3 of 5  
 MAC20230035

-  Maritime Area Consent Area
-  High Water Mark - Chief Boundary Surveyor
-  ITM Grid Coordinate Intersects

