

546119E,
646725N.

546346E,
646725N.

AREA D, 53.18m²

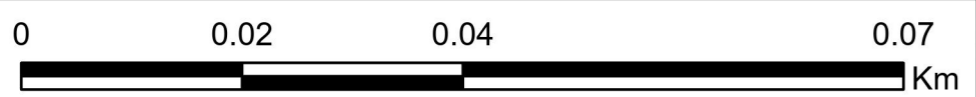
AREA E, 14.07m²

ISLANDEA

Manor Court

546119E,
646592N.

546346E,
646592N.






CYAL50417425
© Tailte Éireann – Surveying

© Tailte Éireann

Drawn by: MTM
 Approved by: RR
 Date: 13/02/2026
 Drg. No.: MAC20240001-002
 Projection: ITM
 Scale: 1:600 @A3

Notes:
 1. Georeference using grid coordinate intersects shown.
 2. Where the MAC adjoins or abuts land, islands or rocks, the High Water Mark as defined by the Chief Boundary Surveyor is the boundary of the MAC area.

Maritime Area Consent Map
 2 of 3
 MAC20240001

-  Maritime Area Consent Area
-  High Water Mark - Chief Boundary Surveyor
-  Grid Coordinate Intersects ITM

