Title: Maritime Area Usage License - Celtic Sea Point Locations Map 2/2, MUL240028	Description: Map indicating the locations of two Commission of Irish Lights managed buoys to be used as host infrastructure for passive acoustic receivers which will support the CETUS project within Courtmacsherry Bay, managed by University College Cork.
Drawing by [redacted], UCC	
14/05/2025	
Drawing No. 2, Rev. 3	
Scale: 1:50,000	Projected Coordinate System: ETRS 1989 LAEA Projection: ETRS 1989 LAEA

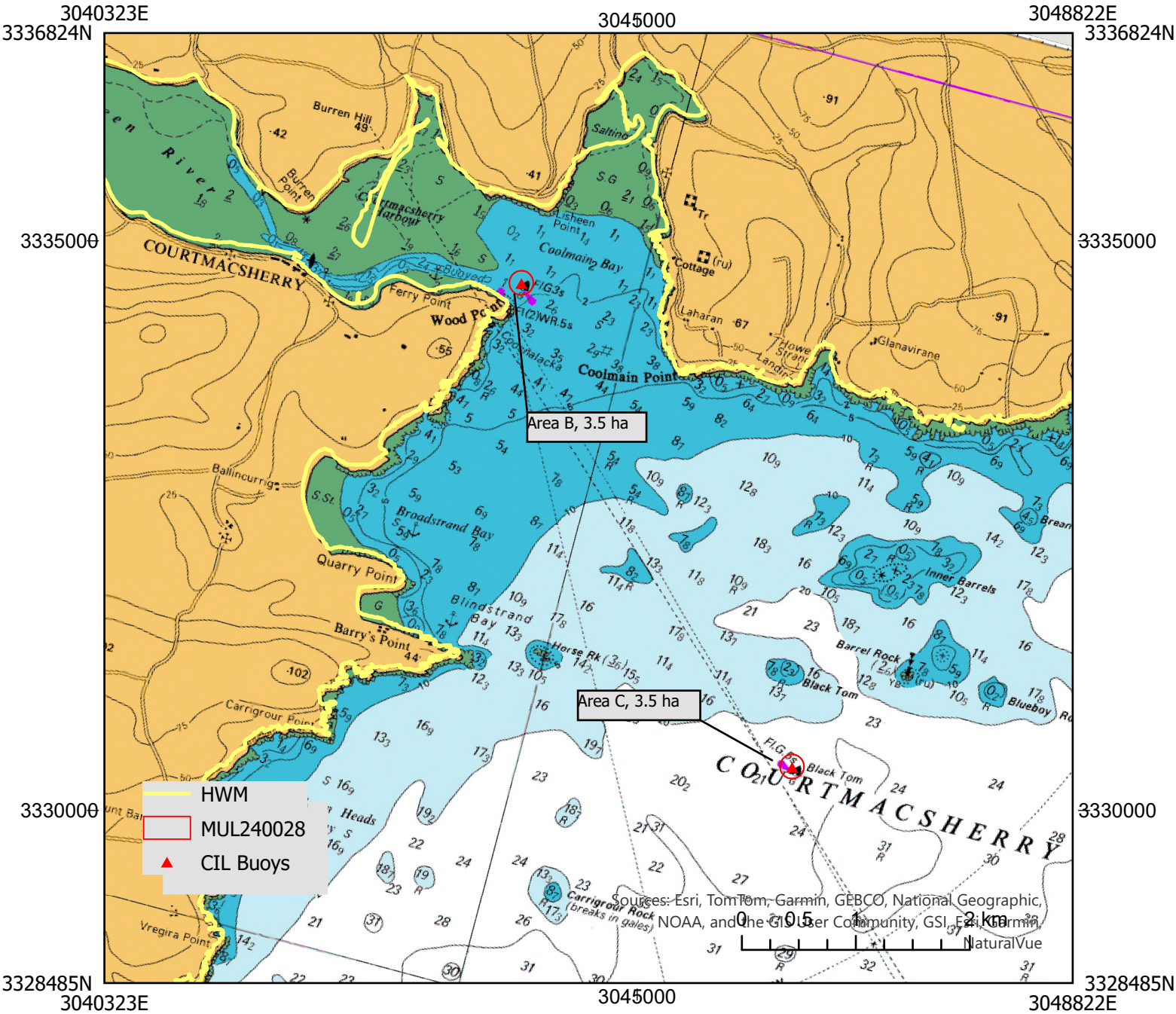

Title: Maritime Area Usage License - Celtic Sea Point Locations Map 2/2, MUL240028	Description: Map indicating the locations of two Commission of Irish Lights managed buoys to be used as host infrastructure for passive acoustic receivers which will support the CETUS project within Courtmacsherry Bay, managed by University College Cork.
Drawing by [redacted], UCC	
14/05/2025	
Drawing No. 2, Rev. 3	
Scale: 1:50,000	Projected Coordinate System: ETRS 1989 LAEA Projection: ETRS 1989 LAEA

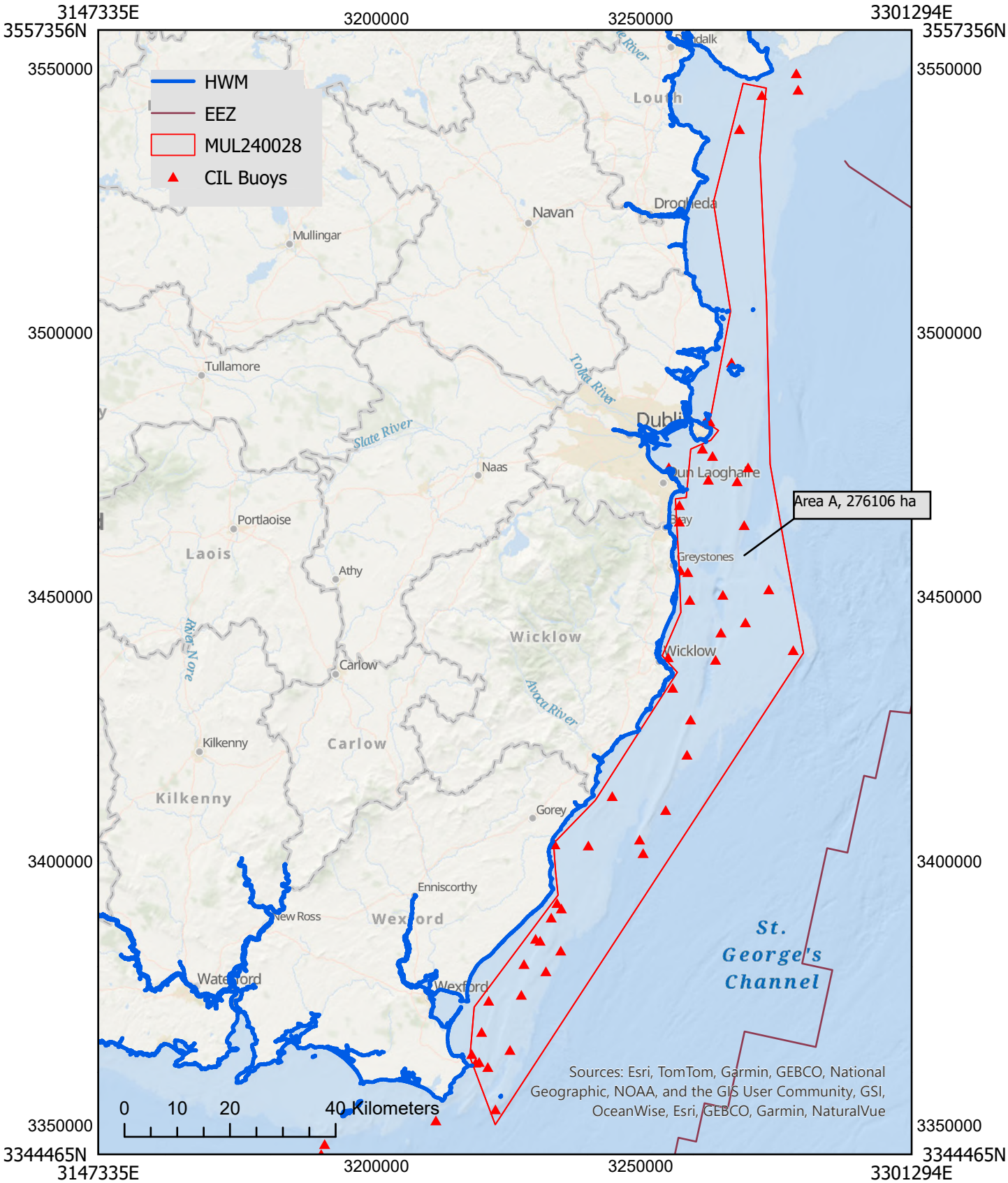

Title: Maritime Area Usage License - Western Irish Sea Map 1/2, MUL240028	Description: Map indicating the position of Commission of Irish Lights managed buoys to be use as host infrastructure for passive acoustic receivers Receivers will monitor the movement of tope within the study area, as part of the CETUS project, managed by University College Cork.
Drawing by [redacted], UCC	
14/05/2025	
Drawing No. 1, Rev. 4	
Scale: 1:1,000,000	Projected Coordinate System: ETRS 1989 LAEA Projection: ETRS 1989 LAEA

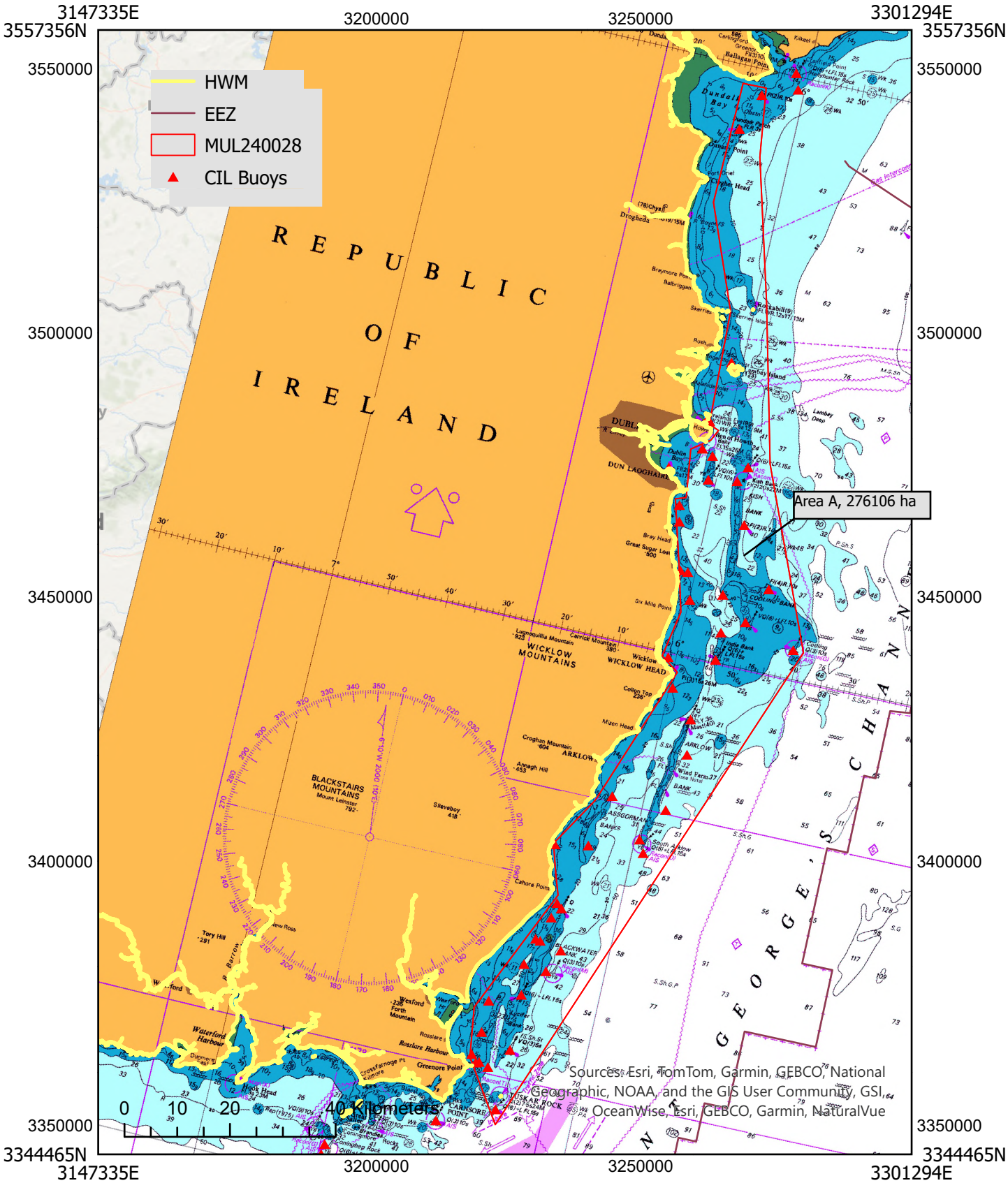

Title: Maritime Area Usage License - Western Irish Sea Map 1/2, MUL240028	Description: Map indicating the position of Commission of Irish Lights managed buoys to be use as host infrastructure for passive acoustic receivers Receivers will monitor the movement of tope within the study area, as part of the CETUS project, managed by University College Cork.
Drawing by [redacted], UCC	
14/05/2025	
Drawing No. 1, Rev. 4	
Scale: 1:1,000,000	Projected Coordinate System: ETRS 1989 LAEA Projection: ETRS 1989 LAEA