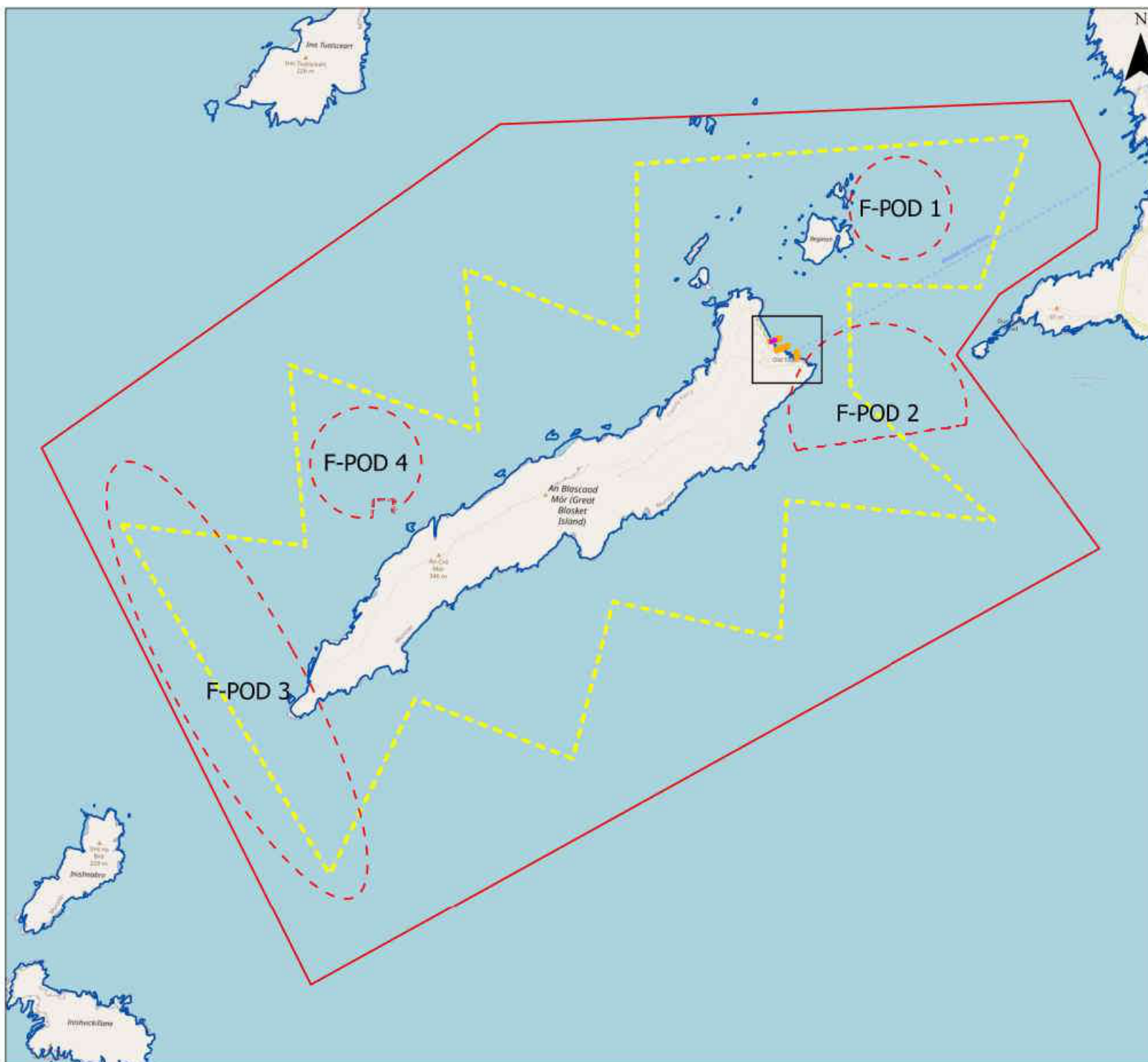


# 12541 OPW Great Blasket Island

Indicative Survey Locations

## Annex IV Risk Assessment


- Initial Marine Ecology Survey Boundary
- Acoustic Deployment Sites
- Marine Mammal Survey Transect
- High\_Water\_Mark\_2023
- Indicative Transect for Intertidal Surveys
- Indicative Sediment Sampling Points



### Notes

World Imagery: Maxar, Microsoft  
OpenStreetMap: Map data ©  
OpenStreetMap contributors,  
Microsoft, Facebook, Inc. and its  
affiliates, Esri Community Maps  
contributors, Map layer by Esri

Coordinate Reference System  
IRENET95 / Irish Transverse Mercator



Scale	Date	Drawn by	Checked by	Approved by
1:52,681 @A4	15/04/2024	EOB	JG	JG

APEM Ireland



**Figure 4**

## 12541 OPW Great Blasket Island

Indicative Survey Locations

Assessment of Impacts of the  
Maritime Usage (AIMU) Report


- Initial Marine Ecology Survey Boundary
- Acoustic Deployment Sites
- Marine Mammal Survey Transect
- High\_Water\_Mark\_2023
- Indicative Transect for Intertidal Surveys
- Indicative Sediment Sampling Points



### Notes

World Imagery: Maxar, Microsoft  
OpenStreetMap: Map data ©  
OpenStreetMap contributors,  
Microsoft, Facebook, Inc. and its  
affiliates, Esri Community Maps  
contributors, Map layer by Esri

Coordinate Reference System  
IRENET95 / Irish Transverse Mercator

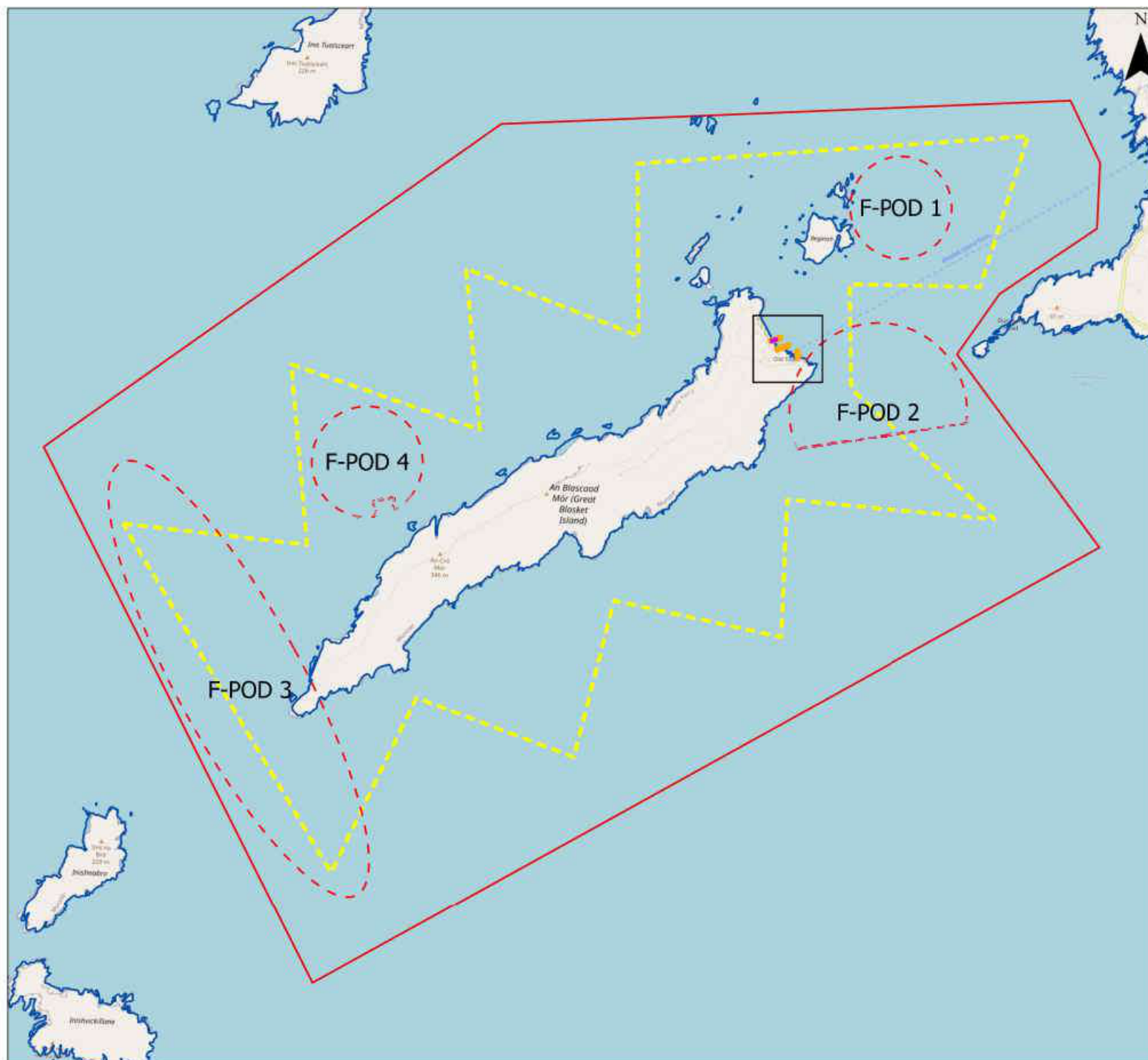


Scale	Date	Drawn by	Checked by	Approved by
1:52,681 @A4	15/04/2024	EOB	JG	JG

APEM Ireland



**Figure 2**





## 12541 OPW Great Blasket Island

Indicative Survey Locations

Supporting Information for Screening  
for Appropriate Assessment (SISAA)


- Initial Marine Ecology Survey Boundary
- Acoustic Deployment Sites
- Marine Mammal Survey Transect
- High\_Water\_Mark\_2023
- Indicative Transect for Intertidal Surveys
- Indicative Sediment Sampling Points



### Notes

World Imagery: Maxar, Microsoft  
OpenStreetMap: Map data ©  
OpenStreetMap contributors,  
Microsoft, Facebook, Inc. and its  
affiliates, Esri Community Maps  
contributors, Map layer by Esri

Coordinate Reference System  
IRENET95 / Irish Transverse Mercator



Scale	Date	Drawn by	Checked by	Approved by
1:52,681 @A4	15/04/2024	EOB	JG	JG

APEM Ireland



Figure 2.1

