

FIGURE 6

Legend

MARA License Area

- Area A
- Bathing Water Location
- Seapoint Martello Tower (SMR DU023-010)
- Geological Heritage Audited Sites

Seascope Character Area

- Dublin Bay

EPA Water Framework Directive Waterbodies

- Rivers
- Transitional & Coastal



P01	May 2024	For Review and Comment	SMD	SB	RH	KD
Rev.	Date	Purpose of revision	Drawn	Check'd	Rev'd	Appr'd

Jacobs

Client

Project

Drawing Title

Environmental Features (Excluding Biodiversity):
MARA License Area A

Drawing Status

For Review and Comment

Scale @ A3

1:20,000

DO NOT SCALE

Jacobs No.

D3658301

Client No.

Drawing No.

7694-XX-P2-DWG-EV-JAC-0006

© Copyright 2024 Jacobs Engineering Ireland Limited. The concepts and information contained in this document are the property of Jacobs. Use or copying of this document in whole or in part without the written permission of Jacobs constitutes an infringement of copyright. Limitation: This drawing has been prepared on behalf of, and for the exclusive use of Jacobs' Client, and is subject to, and issued in accordance with, the provisions of the contract between Jacobs and the Client. Jacobs accepts no liability or responsibility whatsoever for, or in respect of, any use of, or reliance upon, this drawing by any third party.

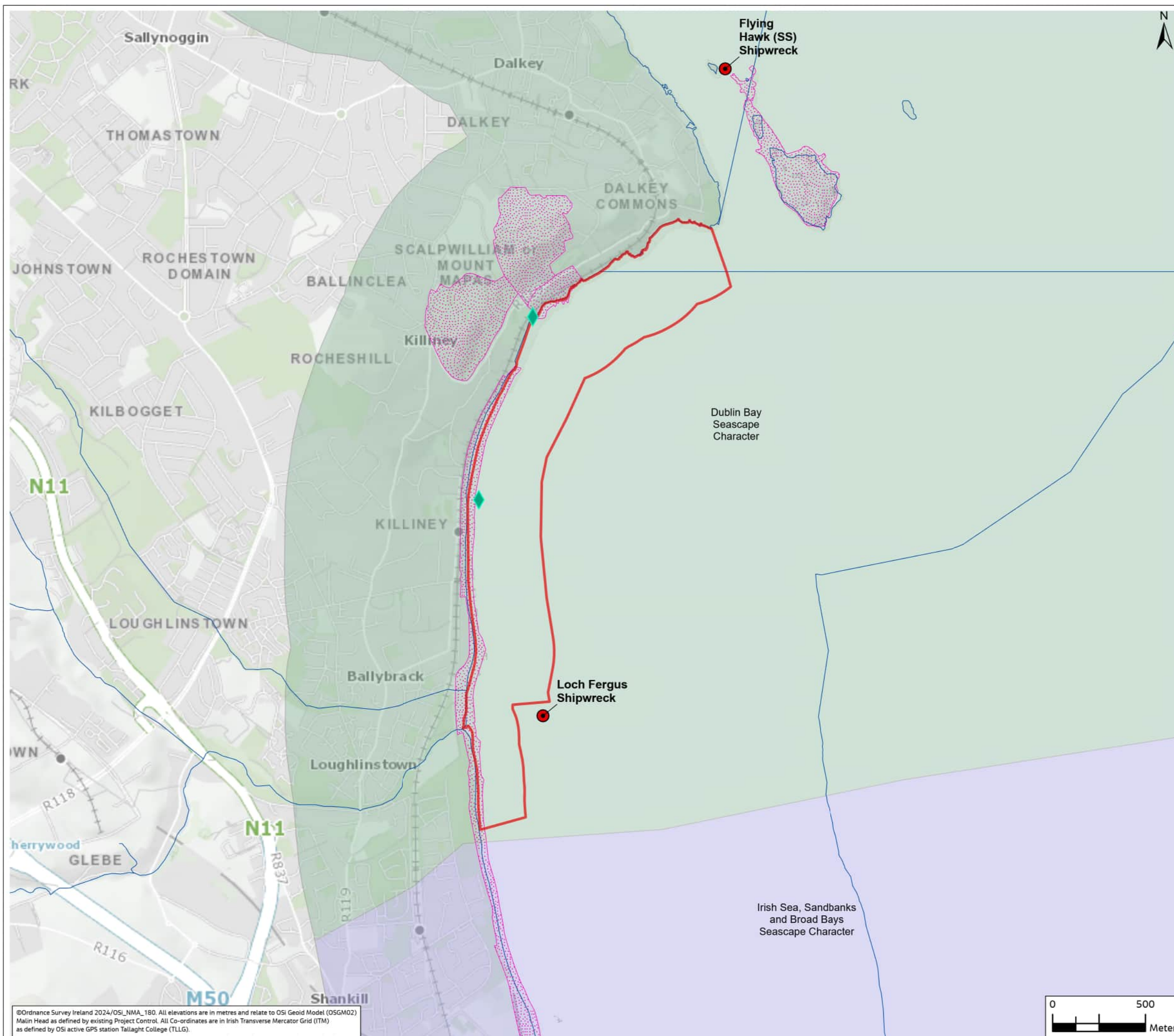
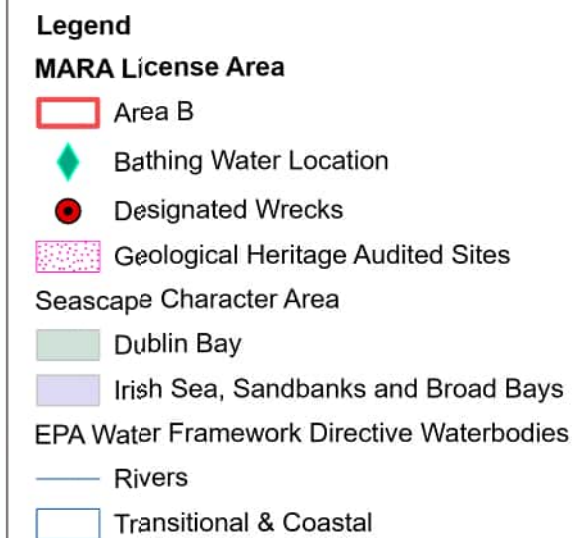


FIGURE 6



P01	May 2024	For Review and Comment	SMD	SB	RH	KD
Rev.	Date	Purpose of revision	Drawn	Check'd	Rev'd	App'r

Jacobs

Client	
--------	--



Project	
---------	--



	Drawing Title
--	---------------

Environmental Features (Excluding Biodiversity):
MARA License Area B

Drawing Status

For Review and Comment

Scale @ A3

1:20,000

DO NOT SCALE

Jacobs No.

D3658301

Client No.
Drawing No.

7694-XX-P2-DWG-EV-JAC-0006

© Copyright 2024 Jacobs Engineering Ireland Limited. The concepts and information contained in this document are the property of Jacobs. Use or copying of this document in whole or in part without the written permission of Jacobs constitutes an infringement of copyright. Limitation: This drawing has been prepared on behalf of, and for the exclusive use of Jacobs' Client, and is subject to, and issued in accordance with, the provisions of the contract between Jacobs and the Client. Jacobs accepts no liability or responsibility whatsoever for, or in respect of, any use of, or reliance upon, this drawing by any third party.

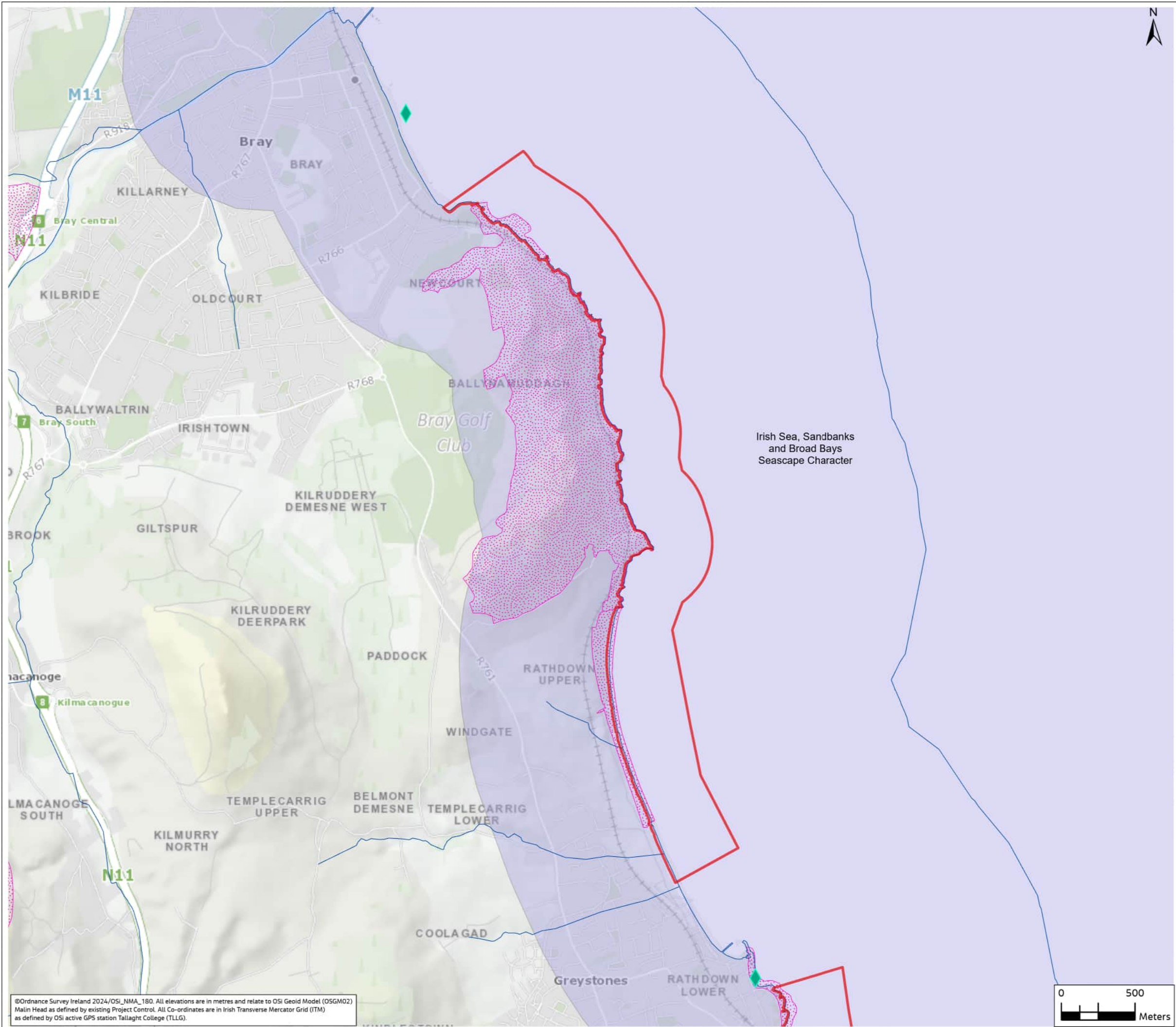


FIGURE 6

- Legend**
- MARA License Area**
- Area C
 - Area D
- Bathing Water Location
- Geological Heritage Audited Sites
- Seascape Character Area
- Irish Sea, Sandbanks and Broad Bays
- EPA Water Framework Directive Waterbodies
- Rivers
 - Transitional & Coastal



P01	May 2024	For Review and Comment	SMD	SB	RH	KD
Rev.	Date	Purpose of revision	Drawn	Check'd	Rev'd	Appr'd

Jacobs

Client

Project

Drawing Title

Environmental Features (Excluding Biodiversity):
MARA License Area C

Drawing Status

For Review and Comment

Scale @ A3

1:25,000

DO NOT SCALE

Jacobs No.

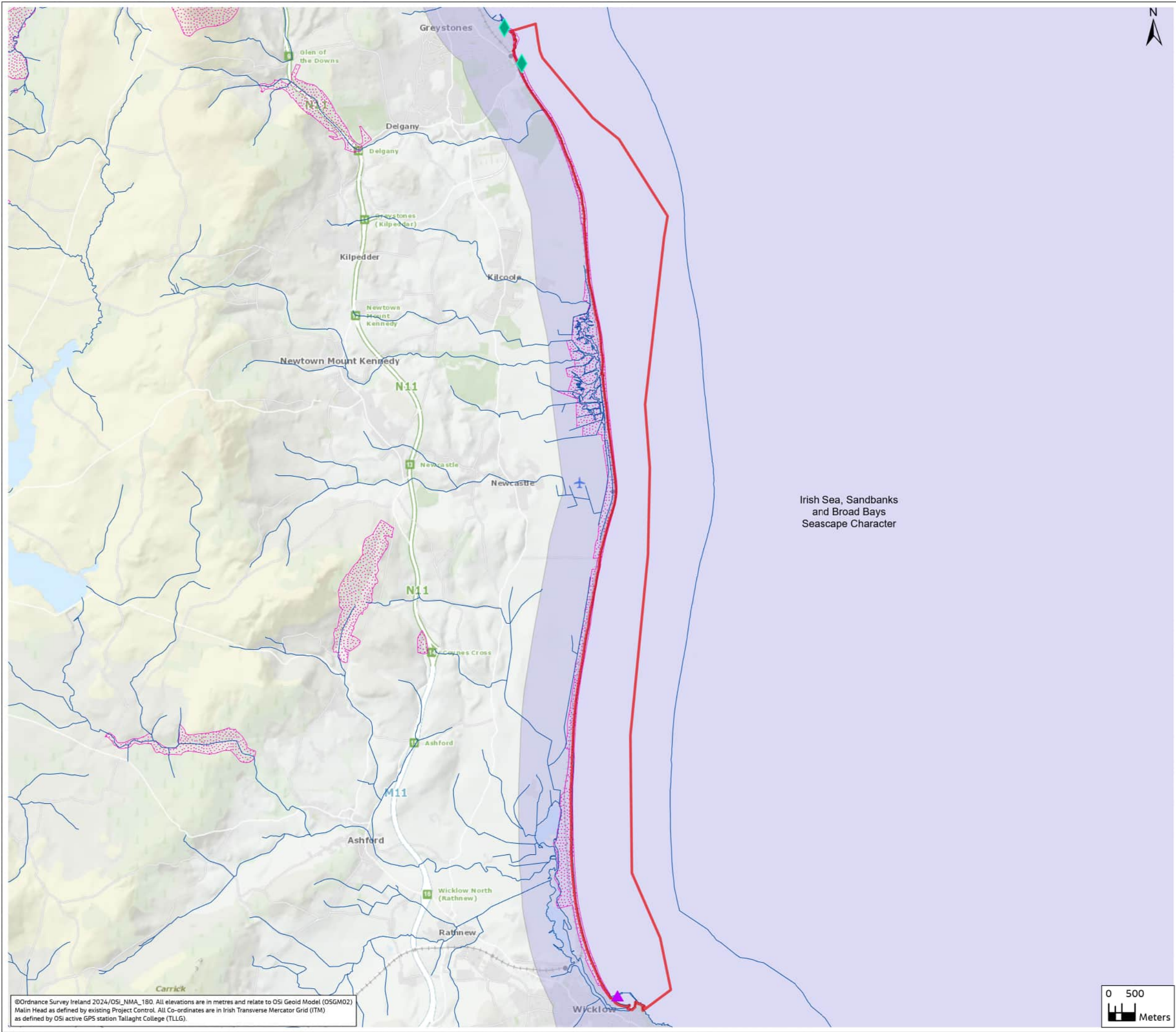
D3658301

Client No.

Drawing No.

7694-XX-P2-DWG-EV-JAC-0006

© Copyright 2024 Jacobs Engineering Ireland Limited. The concepts and information contained in this document are the property of Jacobs. Use or copying of this document in whole or in part without the written permission of Jacobs constitutes an infringement of copyright. Limitation: This drawing has been prepared on behalf of, and for the exclusive use of Jacobs' Client, and is subject to, and issued in accordance with, the provisions of the contract between Jacobs and the Client. Jacobs accepts no liability or responsibility whatsoever for, or in respect of, any use of, or reliance upon, this drawing by any third party.



©Ordnance Survey Ireland 2024/OSI_NMA_180. All elevations are in metres and relate to OSI Geoid Model (OSGM02)
Malin Head as defined by existing Project Control. All Co-ordinates are in Irish Transverse Mercator Grid (ITM)
as defined by OSI active GPS station Tallaght College (TLLG).

FIGURE 6

- Legend**
- MARA License Area**
- Area D
 - Regional Port/Harbour
 - Bathing Water Location
 - Geological Heritage Audited Sites
- Seascape Character Area**
- Irish Sea, Sandbanks and Broad Bays
- EPA Water Framework Directive Waterbodies**
- Rivers
 - Transitional & Coastal



P01	May 2024	For Review and Comment	SMD	SB	RH	KD
Rev.	Date	Purpose of revision	Drawn	Check'd	Rev'd	Appr'd

Jacobs

Client



Project



Drawing Title

Environmental Features (Excluding Biodiversity):
MARA License Area D

Drawing Status

For Review and Comment

Scale @ A3	1:70,000	DO NOT SCALE
Jacobs No.	D3658301	
Client No.		

Drawing No.

7694-XX-P2-DWG-EV-JAC-0006

© Copyright 2024 Jacobs Engineering Ireland Limited. The concepts and information contained in this document are the property of Jacobs. Use or copying of this document in whole or in part without the written permission of Jacobs constitutes an infringement of copyright. Limitation: This drawing has been prepared on behalf of, and for the exclusive use of Jacobs' Client, and is subject to, and issued in accordance with, the provisions of the contract between Jacobs and the Client. Jacobs accepts no liability or responsibility whatsoever for, or in respect of, any use of, or reliance upon, this drawing by any third party.