

\*©Ordnance Survey Ireland 2023/OSI\_NMA\_180. All elevations are in metres and relate to OSI Geoid Model (OSGM02) Malin Head as defined by existing Project Control. All Co-ordinates are in Irish Transverse Mercator Grid (ITM) as defined by OSI active GPS station Tallaght College (TLLG).\*

FIGURE 5

Legend

MARA Licence Area

Area A

Bathymetry Surveys



P01	May 2024	For Review and Comment	SMD	SB	RH	DK
Rev	Date	Purpose of revision	Drawn	Check'd	Rev'd	Appr'd

Jacobs

Client



Project



Drawing Title

Site Location Plan with  
Proposed Offshore Survey AOI  
(Sheet 1 of 4)

Drawing Status

For Review and Comment

Scale @ A3

1:13,000

DO NOT SCALE

Jacobs No.

D3658301

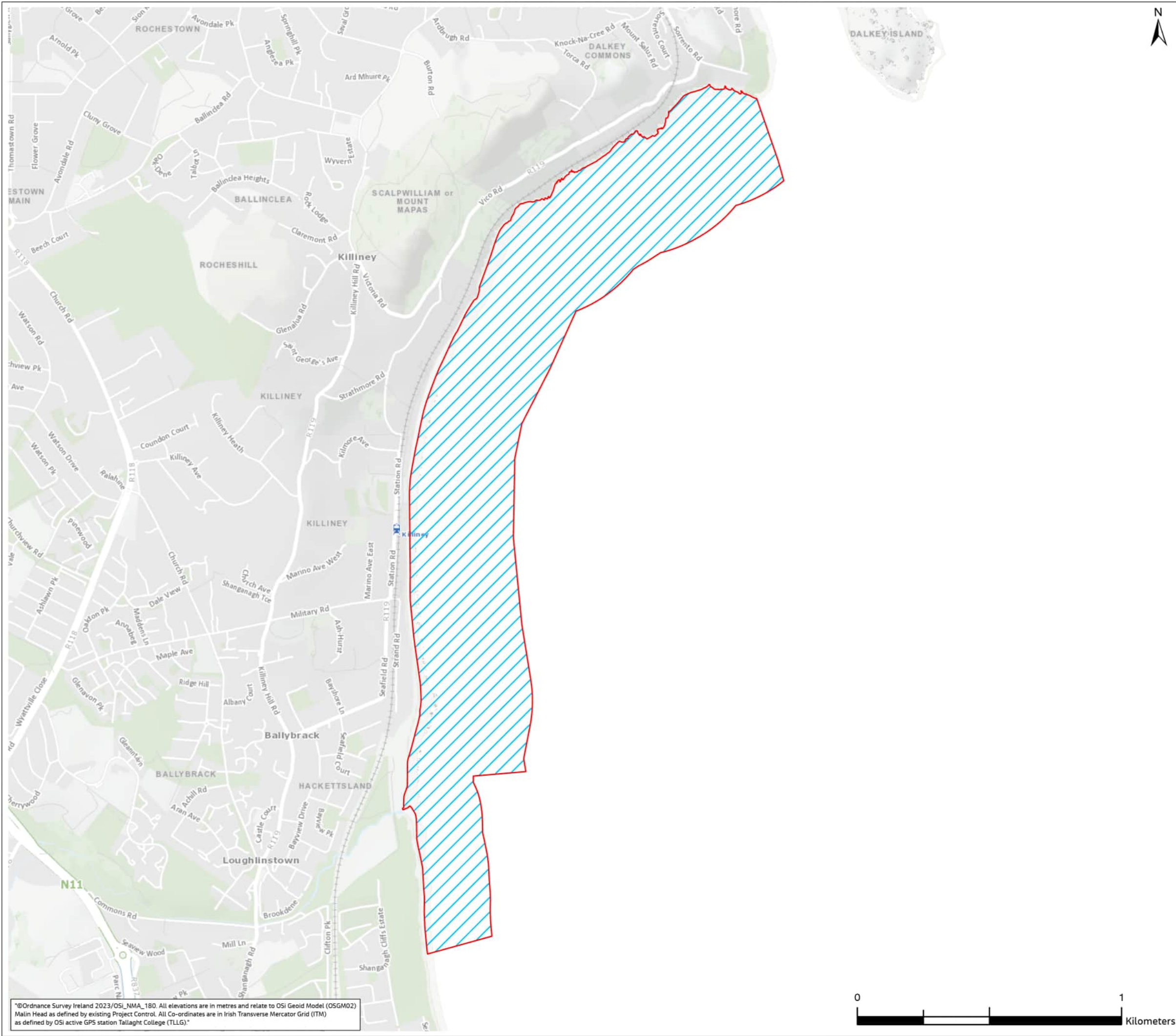
Client No.

Drawing No.

7694-XX-P2-DWG-EV-JAC-0003

© Copyright 2023 Jacobs Engineering Ireland Limited. The concepts and information contained in this document are the property of Jacobs. Use or copying of this document in whole or in part without the written permission of Jacobs constitutes an infringement of copyright. Limitation: This drawing has been prepared on behalf of, and for the exclusive use of Jacobs' Client, and is subject to, and issued in accordance with, the provisions of the contract between Jacobs and the Client. Jacobs accepts no liability or responsibility whatsoever for, or in respect of, any use of, or reliance upon, this drawing by any third party.





\*©Ordnance Survey Ireland 2023/OSI\_NMA\_180. All elevations are in metres and relate to OSI Geoid Model (OSGM02)  
Malin Head as defined by existing Project Control. All Co-ordinates are in Irish Transverse Mercator Grid (ITM)  
as defined by OSI active GPS station Tallaght College (TLLG).\*

FIGURE 5

- Legend**
- MARA Licence Area**
- Area B
  - Bathymetry Surveys



P01	May 2024	For Review and Comment	SMD	SB	RH	DK
Rev.	Date	Purpose of revision	Drawn	Check'd	Rev'd	Appr'd

**Jacobs**

Client

**Iarnród Éireann  
Infrastructure**

Project

**ECRIPP**

Drawing Title

Site Location Plan with  
Proposed Offshore Survey AOI  
(Sheet 2 of 4)

Drawing Status

For Review and Comment

Scale @ A3

1:14,000

DO NOT SCALE

Jacobs No.

D3658301

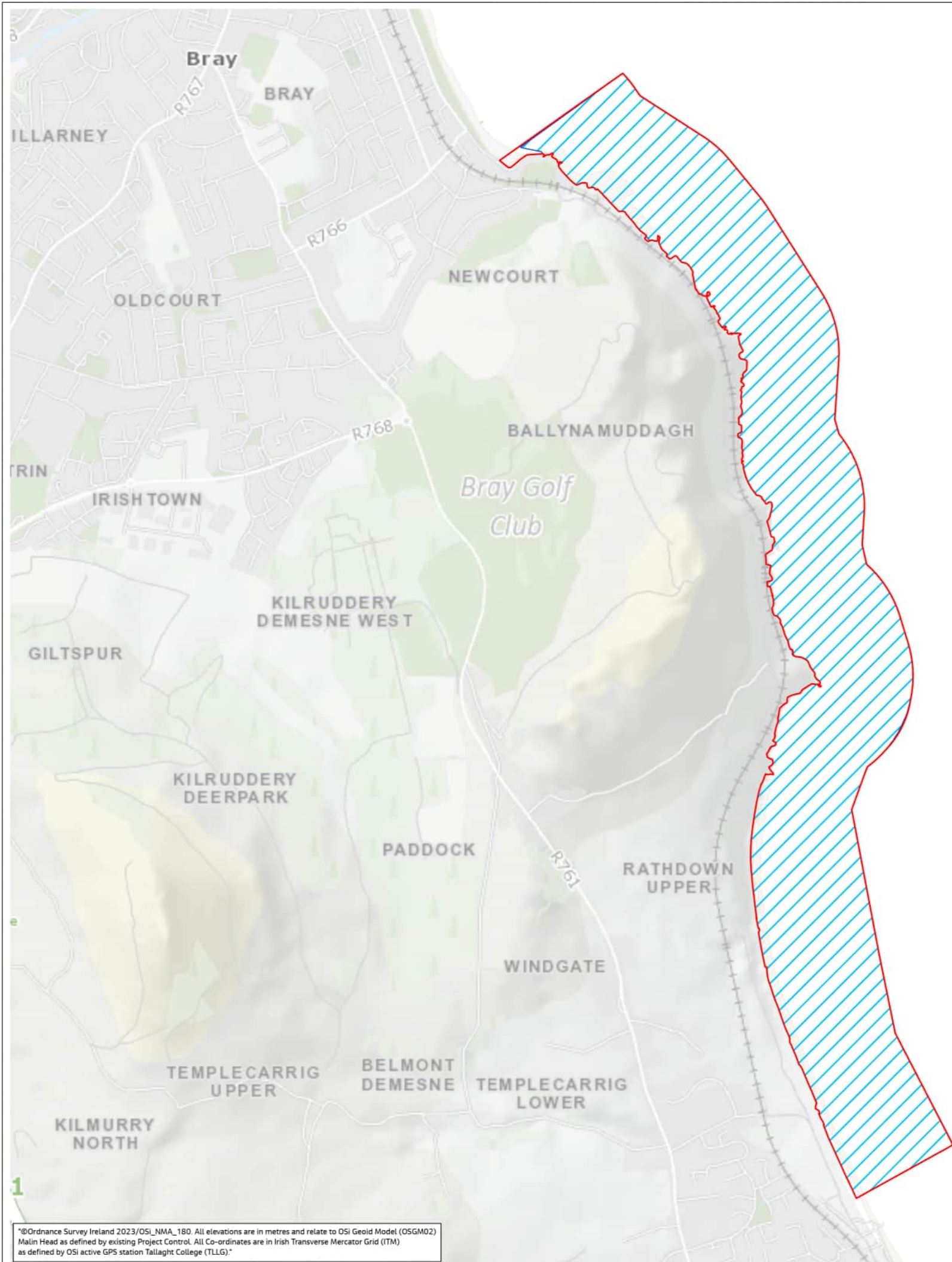
Client No.

Drawing No.

7694-XX-P2-DWG-EV-JAC-0003

© Copyright 2023 Jacobs Engineering Ireland Limited. The concepts and information contained in this document are the property of Jacobs. Use or copying of this document in whole or in part without the written permission of Jacobs constitutes an infringement of copyright. Limitation: This drawing has been prepared on behalf of, and for the exclusive use of Jacobs' Client, and is subject to, and issued in accordance with, the provisions of the contract between Jacobs and the Client. Jacobs accepts no liability or responsibility whatsoever for, or in respect of, any use of, or reliance upon, this drawing by any third party.





\*©Ordnance Survey Ireland 2023/OSI\_NMA\_180. All elevations are in metres and relate to OSI Geoid Model (OSGM02)  
Malin Head as defined by existing Project Control. All Co-ordinates are in Irish Transverse Mercator Grid (ITM)  
as defined by OSI active GPS station Tallaght College (TLLG).\*




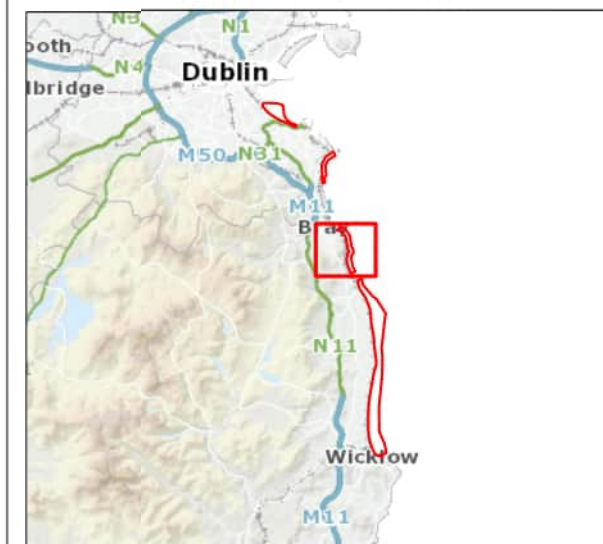
FIGURE 5

Legend

MARA Licence Area

 Area C

 Bathymetry Surveys



P01	May 2024	For Review and Comment	SMD	SB	RH	DK
Rev.	Date	Purpose of revision	Drawn	Check'd	Rev'd	Appr'd

**Jacobs**

Client



Project



Drawing Title

Site Location Plan with  
Proposed Offshore Survey AOI  
(Sheet 3 of 4)

Drawing Status

For Review and Comment

Scale @ A3

1:20,000

DO NOT SCALE

Jacobs No.

D3658301

Client No.

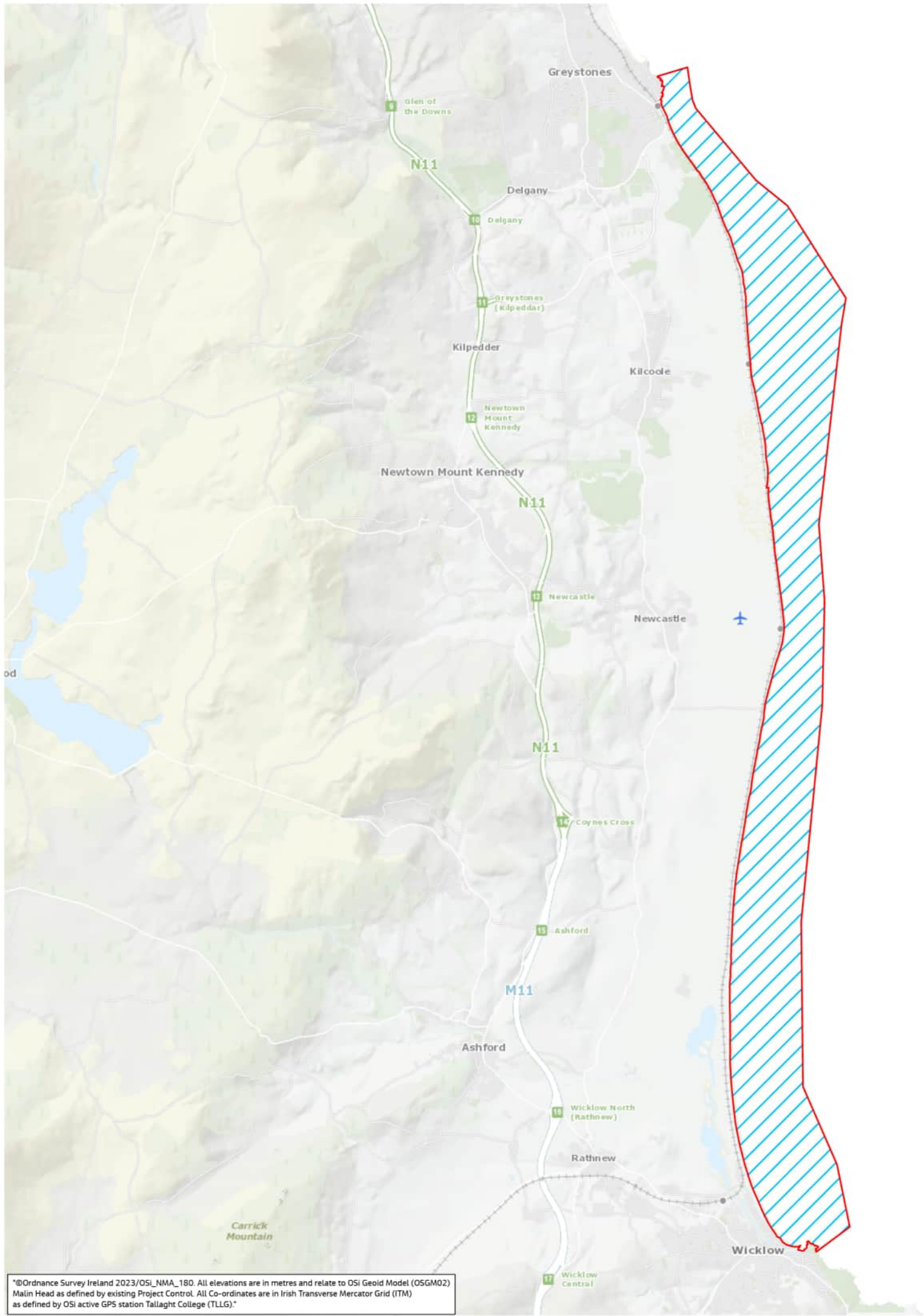
Drawing No.

7694-XX-P2-DWG-EV-JAC-0003

© Copyright 2023 Jacobs Engineering Ireland Limited. The concepts and information contained in this document are the property of Jacobs. Use or copying of this document in whole or in part without the written permission of Jacobs constitutes an infringement of copyright. Limitation: This drawing has been prepared on behalf of, and for the exclusive use of Jacobs' Client, and is subject to, and issued in accordance with, the provisions of the contract between Jacobs and the Client. Jacobs accepts no liability or responsibility whatsoever for, or in respect of, any use of, or reliance upon, this drawing by any third party.





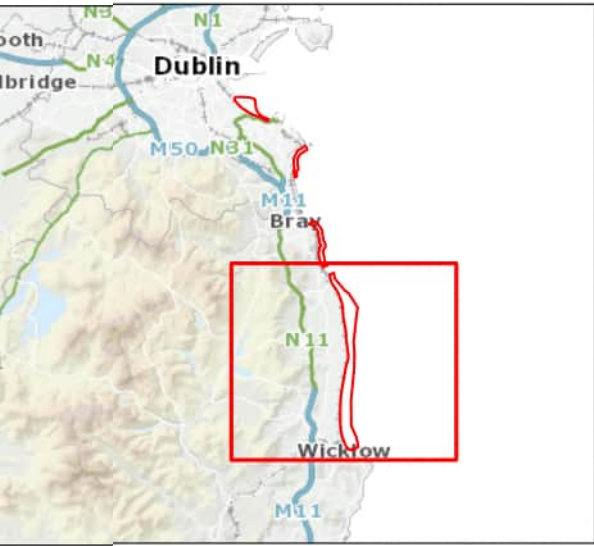


\*©Ordnance Survey Ireland 2023/OSI\_NMA\_180. All elevations are in metres and relate to OSI Geoid Model (OSGM02)  
Malin Head as defined by existing Project Control. All Co-ordinates are in Irish Transverse Mercator Grid (ITM)  
as defined by OSI active GPS station Tallaght College (TLLG).\*



FIGURE 5

- Legend**
- MARA Licence Area**
- Area D
  - Bathymetry Surveys



P01	May 2024	For Review and Comment	SMD	SB	RH	DK
Rev.	Date	Purpose of revision	Drawn	Check'd	Rev'd	Appr'd

Jacobs

Client

Project

Drawing Title  
Site Location Plan with  
Proposed Offshore Survey AOI  
(Sheet 4 of 4)

Drawing Status  
For Review and Comment

Scale @ A3  
1:75,000  
DO NOT SCALE

Jacobs No.  
D3658301

Client No.

Drawing No.  
7694-XX-P2-DWG-EV-JAC-0003

© Copyright 2023 Jacobs Engineering Ireland Limited. The concepts and information contained in this document are the property of Jacobs. Use or copying of this document in whole or in part without the written permission of Jacobs constitutes an infringement of copyright. Limitation: This drawing has been prepared on behalf of, and for the exclusive use of Jacobs' Client, and is subject to, and issued in accordance with, the provisions of the contract between Jacobs and the Client. Jacobs accepts no liability or responsibility whatsoever for, or in respect of, any use of, or reliance upon, this drawing by any third party.