

FIGURE 4

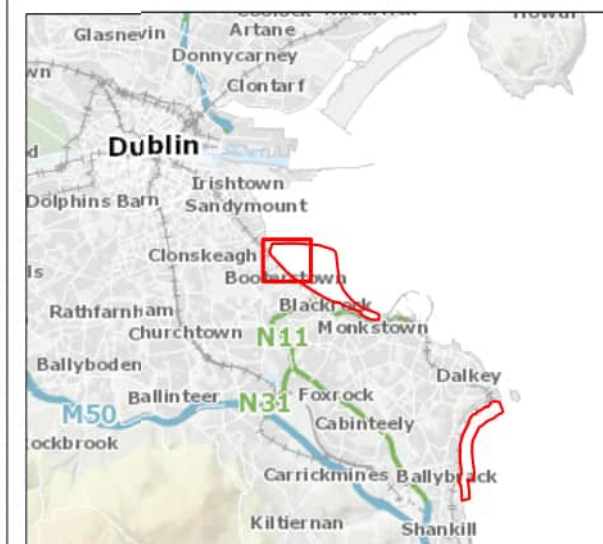
Legend

MARA Licence Area

- Area A
- High Water Mark

Geophysical and GeoTechnical Investigations Within MARA Licence Area

- Slit Trench
- Windowless Sampler
- Geophysical Survey Area



P01	May 2024	For Review and Comment	SMD	SB	RH	DK
Rev.	Date	Purpose of revision	Drawn	Check'd	Rev'd	Appr'd

Jacobs

Client



Project



Drawing Title
Site Location Plan with GeoTechnical Investigation Locations
& Geophysical Survey Areas
(Sheet 1 of 3)

Drawing Status
For Review and Comment

Scale @ A3
1:5,000
DO NOT SCALE

Jacobs No.
D3658301

Client No.

Drawing No.
7694-XX-P2-DWG-EV-JAC-0002

© Copyright 2023 Jacobs Engineering Ireland Limited. The concepts and information contained in this document are the property of Jacobs. Use or copying of this document in whole or in part without the written permission of Jacobs constitutes an infringement of copyright. Limitation: This drawing has been prepared on behalf of, and for the exclusive use of Jacobs' Client, and is subject to, and issued in accordance with, the provisions of the contract between Jacobs and the Client. Jacobs accepts no liability or responsibility whatsoever for, or in respect of, any use of, or reliance upon, this drawing by any third party.



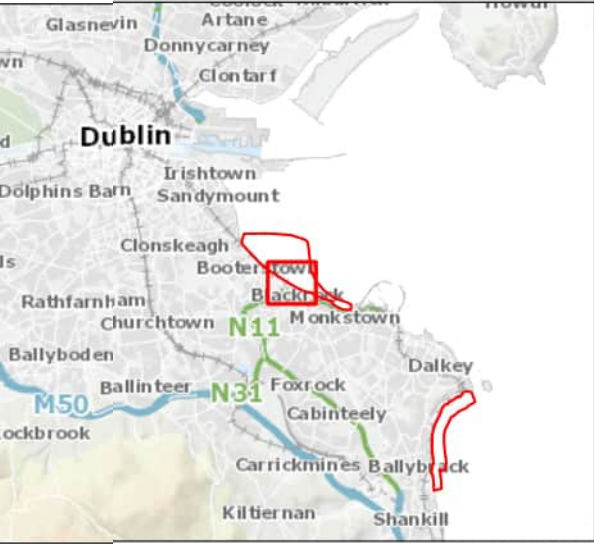
*©Ordnance Survey Ireland 2023/OSI_NMA_180. All elevations are in metres and relate to OSI Geoid Model (OSGM02)
Malin Head as defined by existing Project Control. All Co-ordinates are in Irish Transverse Mercator Grid (ITM)
as defined by OSI active GPS station Tallaght College (TLLG).*



*©Ordnance Survey Ireland 2023/OSI_NMA_180. All elevations are in metres and relate to OSI Geoid Model (OSGM02)
Malin Head as defined by existing Project Control. All Co-ordinates are in Irish Transverse Mercator Grid (ITM)
as defined by OSI active GPS station Tallaght College (TLLG).*

FIGURE 4

- Legend**
- MARA Licence Area**
- Area A
 - High Water Mark
- Geophysical and GeoTechnical Investigations Within MARA Licence Area**
- Slit Trench
 - Windowless Sampler
 - DP
 - Geophysical Survey Area



P01	May 2024	For Review and Comment	SMD	SB	RH	DK
Rev.	Date	Purpose of revision	Drawn	Check'd	Rev'd	Appr'd

Jacobs

Client	
Project	

Drawing Title
Site Location Plan with GeoTechnical Investigation Locations
& Geophysical Survey Areas
(Sheet 2 of 3)

Drawing Status	For Review and Comment
Scale @ A3	1:5,000
Jacobs No.	D3658301
Client No.	

Drawing No.	7694-XX-P2-DWG-EV-JAC-0002
-------------	----------------------------

© Copyright 2023 Jacobs Engineering Ireland Limited. The concepts and information contained in this document are the property of Jacobs. Use or copying of this document in whole or in part without the written permission of Jacobs constitutes an infringement of copyright. Limitation: This drawing has been prepared on behalf of, and for the exclusive use of Jacobs' Client, and is subject to, and issued in accordance with, the provisions of the contract between Jacobs and the Client. Jacobs accepts no liability or responsibility whatsoever for, or in respect of, any use of, or reliance upon, this drawing by any third party.

FIGURE 4

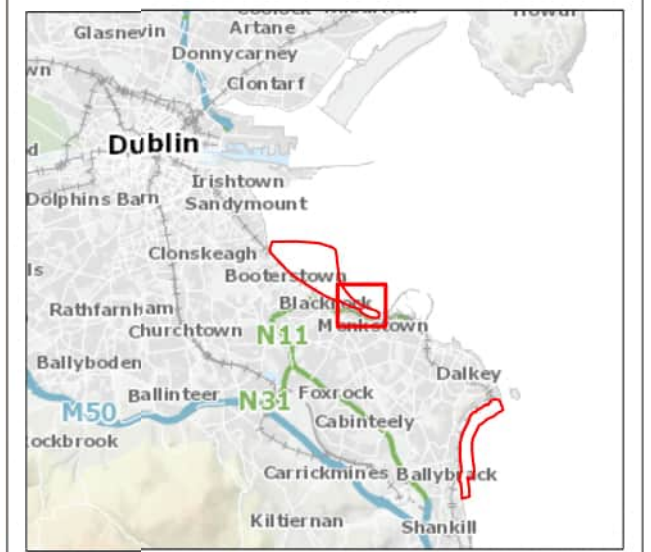
Legend

MARA Licence Area

- Area A
- High Water Mark

Geophysical and GeoTechnical Investigations Within MARA Licence Area

- Trial Pit
- Sediment Sampling
- Geophysical Survey Area



P01	May 2024	For Review and Comment	SMD	SB	RH	DK
Rev	Date	Purpose of revision	Drawn	Check'd	Rev'd	Appr'd

Jacobs

Client
Iarnród Éireann Infrastructure

Project
ECRIPP

Drawing Title
Site Location Plan with GeoTechnical Investigation Locations & Geophysical Survey Areas (Sheet 3 of 3)

Drawing Status
For Review and Comment

Scale @ A3
1:5,000 DO NOT SCALE

Jacobs No.
D3658301

Client No.

Drawing No.
7694-XX-P2-DWG-EV-JAC-0002

© Copyright 2023 Jacobs Engineering Ireland Limited. The concepts and information contained in this document are the property of Jacobs. Use or copying of this document in whole or in part without the written permission of Jacobs constitutes an infringement of copyright. Limitation: This drawing has been prepared on behalf of, and for the exclusive use of Jacobs' Client, and is subject to, and issued in accordance with, the provisions of the contract between Jacobs and the Client. Jacobs accepts no liability or responsibility whatsoever for, or in respect of, any use of, or reliance upon, this drawing by any third party.



*©Ordnance Survey Ireland 2023/OSI_NMA_180. All elevations are in metres and relate to OSI Geoid Model (OSGM02). Malin Head as defined by existing Project Control. All Co-ordinates are in Irish Transverse Mercator Grid (ITM) as defined by OSI active GPS station Tallaght College (TLLG).