



 Comhairle Cathrach Bhaile Átha Cliath Dublin City Council ENVIRONMENT AND TRANSPORTATION DEPARTMENT ROAD DESIGN & CONSTRUCTION DIVISION Civic Offices, Wood Quay, Dublin 8	LAND IDENTIFICATION BOUNDARY —		Project: POINT PEDESTRIAN & CYCLE BRIDGE	
			Title: Land Identification	
	Dm. [REDACTED]	App. [REDACTED]	Datum: Malin Hd.	Drawing No.
	Chd. [REDACTED]	Date: June 2021	Scales: 1:2000	RD-3376-RP-XXXX

 <div>Comhairle Cathrach Bhaile Átha Cliath Dublin City Council</div>	POINT PEDESTRIAN & CYCLE BRIDGE		MAP INDEX NO. RD-3376-RP-XXXX	REF NO. 1
Quantity, Description and Situation of the Land	Owners or Reputed Owners	Lessees or Reputed Lessees	Occupiers	
<p><u>Quantity:</u></p> <p><u>Description:</u></p> <p><u>Situation:</u> North Quay Wall</p>	<p><u>DUBLIN DOCKLANDS DEVELOPMENT AUTHORITY.</u> 1 Custom House Quay, North Dock, Dublin 1, D01 KF84.</p> <p>Land Registry DN133021F.</p>	<div>DRAFT</div>	IN CHARGE DCC	
Note: As Per the Dublin Docklands Development Authority (Dissolution) Act 2015 all lands vested in Dublin Docklands Development Authority shall vest without any conveyance or assignment in <u>Dublin City Council.</u>			Referenced by: Jennifer O’Gorman Date: 15/07/2021	Reference No. 1

<div><div>Comhairle Cathrach Bhaile Átha Cliath Dublin City Council</div></div>	POINT PEDESTRIAN & CYCLE BRIDGE		MAP INDEX NO. RD-3376-RP-XXXX	REF NO. 2
Quantity, Description and Situation of the Land	Owners or Reputed Owners	Lessees or Reputed Lessees	Occupiers	
<div><div><u>Quantity:</u></div><div><u>Description:</u></div><div><u>Situation:</u> North Wall Quay at junction with East Wall Road</div></div>	<div>DRAFT</div>		IN CHARGE DCC	
Referenced by: Jennifer O’Gorman Date: 15/07/2021			Reference No. 2	

 <p>Comhairle Cathrach Bhaile Átha Cliath Dublin City Council</p>	POINT PEDESTRIAN & CYCLE BRIDGE		MAP INDEX NO. RD-3376-RP-XXXX	REF NO. 3
Quantity, Description and Situation of the Land	Owners or Reputed Owners	Lessees or Reputed Lessees	Occupiers	
<p><u>Quantity:</u></p> <p><u>Description:</u></p> <p><u>Situation:</u> East Wall Road</p>	<p><u>DUBLIN PORT COMPANY</u> Port Centre - Alexandra Road, North Dock, Dublin 1, D01 H4C6.</p> <p>Fee Simple (Conveyance 17th October 1812).</p>	<p style="text-align: center; color: red; font-size: 48px; transform: rotate(-45deg); opacity: 0.5;">DRAFT</p>		
			Referenced by: Jennifer O’Gorman Date: 15/07/2021	Reference No. 3



Comhairle Cathrach
Bhaile Átha Cliath
Dublin City Council

POINT PEDESTRIAN & CYCLE BRIDGE

MAP INDEX NO.
RD-3376-RP-XXXX

REF NO.
4

**Quantity, Description and
Situation of the Land**

Owners or Reputed Owners

Lessees or Reputed Lessees

Occupiers

Quantity:

Description:

Situation:

River Liffey

DUBLIN PORT COMPANY

Port Centre - Alexandra Road,
North Dock,
Dublin 1, D01 H4C6.

&

DUBLIN CITY COUNCIL


Civic Offices,
Wood Quay,
Dublin 8, D08RF3F.


DRAFT


Note: Exact boundary would need to be agreed with Dublin Port Company.


Referenced by:
Jennifer O’Gorman
Date: 15/07/2021


Reference
No.
4


 <p>Comhairle Cathrach Bhaile Átha Cliath Dublin City Council</p>	POINT PEDESTRIAN & CYCLE BRIDGE		MAP INDEX NO. RD-3376-RP-XXXX	REF NO. 5
Quantity, Description and Situation of the Land	Owners or Reputed Owners	Lessees or Reputed Lessees	Occupiers	
<p><u>Quantity:</u></p> <p><u>Description:</u></p> <p><u>Situation:</u> Tom Clarke Bridge</p>	<p><u>DUBLIN CITY COUNCIL</u> Civic Offices, Wood Quay, Dublin 8, D08RF3F.</p>	<p style="text-align: center; color: red; font-size: 48px; transform: rotate(-45deg); opacity: 0.5;">DRAFT</p>		
			Referenced by: Jennifer O’Gorman Date: 15/07/2021	Reference No. 5

 <p>Comhairle Cathrach Bhaile Átha Cliath Dublin City Council</p>	POINT PEDESTRIAN & CYCLE BRIDGE		MAP INDEX NO. RD-3376-RP-XXXX	REF NO. 6
Quantity, Description and Situation of the Land	Owners or Reputed Owners	Lessees or Reputed Lessees	Occupiers	
<p><u>Quantity:</u></p> <p><u>Description:</u></p> <p><u>Situation:</u> East Link</p>	<p><u>DUBLIN CITY COUNCIL</u> Civic Offices, Wood Quay, Dublin 8.</p> <p>Held by way of a dedication as a Public Road with effect from 21/10/1984.</p>	<p>DRAFT</p>	<p>IN CHARGE DCC</p>	
			Referenced by: Jennifer O’Gorman Date: 15/07/2021	Reference No. 6

<div><div></div><div>Comhairle Cathrach Bhaile Átha Cliath Dublin City Council</div></div>	POINT PEDESTRIAN & CYCLE BRIDGE		MAP INDEX NO. RD-3376-RP-XXXX	REF NO. 7
Quantity, Description and Situation of the Land	Owners or Reputed Owners	Lessees or Reputed Lessees	Occupiers	
<div><div><div><u>Quantity:</u></div><div><u>Description:</u></div><div><u>Situation:</u> Thorncastle Street</div></div></div>	<div>DRAFT</div>		IN CHARGE DCC	
Referenced by: Jennifer O’Gorman Date: 15/07/2021			Reference No. 7	

 <p>Comhairle Cathrach Bhaile Átha Cliath Dublin City Council</p>	POINT PEDESTRIAN & CYCLE BRIDGE		MAP INDEX NO. RD-3376-RP-XXXX	REF NO. 8
Quantity, Description and Situation of the Land	Owners or Reputed Owners	Lessees or Reputed Lessees	Occupiers	
<p><u>Quantity:</u></p> <p><u>Description:</u></p> <p><u>Situation:</u> St Patrick's Rowing Club, York Road, Ringsend, Dublin 4, D04Y194.</p>	<p><u>DUBLIN CITY COUNCIL</u> Civic Offices, Wood Quay, Dublin 8, D08RF3F.</p> <p>Fee Simple (ROD Ref 1988-012-042)</p>	<p><u>*ST. PATRICK'S ROWING CLUB</u> (Company Limited By Guarantee), Registered Office, York Road, Ringsend, Dublin 4, D04Y194.</p> <p>Lease 17/04/1996 for a term of 999 years from 13/08/1987 (ROD Ref 1996-095-205)</p>	ST. PATRICK'S ROWING CLUB	
<p>*Licence to occupy only in part hatched on map.</p>			<p>Referenced by: Jennifer O'Gorman Date: 15/07/2021</p>	<p>Reference No. 8</p>

 <p>Comhairle Cathrach Bhaile Átha Cliath Dublin City Council</p>	POINT PEDESTRIAN & CYCLE BRIDGE		MAP INDEX NO. RD-3376-RP-XXXX	REF NO. 9
Quantity, Description and Situation of the Land	Owners or Reputed Owners	Lessees or Reputed Lessees	Occupiers	
<p><u>Quantity:</u></p> <p><u>Description:</u></p> <p><u>Situation:</u> Rock Armory</p>	<p><u>DUBLIN PORT COMPANY</u> Port Centre - Alexandra Road, North Dock, Dublin 1, D01 H4C6.</p> <p>Fee Simple (Conveyance 6th September 1792).</p>	<p>DRAFT</p>		
			Referenced by: Jennifer O’Gorman Date: 15/07/2021	Reference No. 9

<div></div> <div>Comhairle Cathrach Bhaile Átha Cliath Dublin City Council</div>	POINT PEDESTRIAN & CYCLE BRIDGE		MAP INDEX NO. RD-3376-RP-XXXX	REF NO. 10
Quantity, Description and Situation of the Land	Owners or Reputed Owners	Lessees or Reputed Lessees	Occupiers	
<div><div>Quantity:</div><div>Description:</div><div>Situation: River Liffey</div></div>	<div><div><u>DUBLIN PORT COMPANY</u></div><div>Port Centre - Alexandra Road, North Dock, Dublin 1, D01 H4C6.</div><div>Fee Simple (Conveyance 6th September 1792).</div></div>			
			Referenced by: Jennifer O’Gorman Date: 15/07/2021	Reference No. 10



Comhairle Cathrach
Bhaile Átha Cliath
Dublin City Council

POINT PEDESTRIAN & CYCLE BRIDGE

MAP INDEX NO.
RD-3376-RP-XXXX

REF NO.
11

**Quantity, Description and
Situation of the Land**

Owners or Reputed Owners

Lessees or Reputed Lessees

Occupiers

Quantity:

Description:

Situation:
River Liffey

DUBLIN PORT COMPANY


Port Centre - Alexandra Road,
North Dock,
Dublin 1, D01 H4C6.

Fee Simple
(Conveyance 5th October 1814).

DRAFT

Referenced by:
Jennifer O’Gorman
Date: 15/07/2021

Reference
No.
11

 <p>Comhairle Cathrach Bhaile Átha Cliath Dublin City Council</p>	POINT PEDESTRIAN & CYCLE BRIDGE		MAP INDEX NO. RD-3376-RP-XXXX	REF NO. 12
Quantity, Description and Situation of the Land	Owners or Reputed Owners	Lessees or Reputed Lessees	Occupiers	
<p><u>Quantity:</u></p> <p><u>Description:</u></p> <p><u>Situation:</u> River Liffey</p>	<p><u>DUBLIN CITY COUNCIL</u> Civic Offices, Wood Quay, Dublin 8, D08RF3F.</p> <p>Royal Charters granted by King John in 1200 and 1215. (Within its Local Authority Boundary)</p>	<p>DRAFT</p>		
			Referenced by: Jennifer O’Gorman Date: 15/07/2021	Reference No. 12